

PART- A MINUTES OF THE 38th MEETING OF STATE LEVEL EXPERT APPRAISAL COMMITTEE (SEAC), JHARKHAND HELD FROM 18th to 24th DECEMBER, 2015

Date- 18th December, 2015

The 38th meeting of State Level Expert Appraisal Committee (SEAC), Jharkhand was held from 18th to 24th December, 2015 under the Chairmanship of Sh. S.B.S Chauhan in absence of Sh. A.K. Saxena in the Conference Room at 170 C, Ashok Nagar, Ranchi. The following members were present:

1. Sh. A.K. Saxena - Chairman (Not Present)
2. Sh. S.B.S Chauhan - Member
3. Er. S.K. Singh - Member
4. Dr. R.P. Singh Sangu - Member
5. Prof. (Dr.) M.C. Mahata - Member
6. Dr. Shatrunjay Kumar Singh - Member (Not Present)
7. Shri S.K. Suman - Secretary (Not Present)

Various projects which were received by SEIAA after the previous SEAC meeting held from 01st to 05th December, 2015 and forwarded to SEAC for their technical appraisal came up for discussions. Also those Projects which were appraised in SEAC's earlier meetings in which PP's were asked to provide additional informations / clarifications were also considered for examination / scrutiny where the Project proponents had submitted replies. Accordingly, the Project proponents were asked to make technical presentation for the appraisal of their project before the committee.

The following salient observations made during the Presentation (Project Wise) in brief deserve serious consideration.

A. Matters referred by SEIAA related to different figures between the mine plan submitted with application and approved mine plan submitted later by PP.

I. Kharkhar Stone Mine of Sri Rameshwar Singh at Village- Kharkhar, Thana- Markacho, Dist.- Koderma, Jharkhand (0.445 Ha).

RQP- Sri P.K. Sen

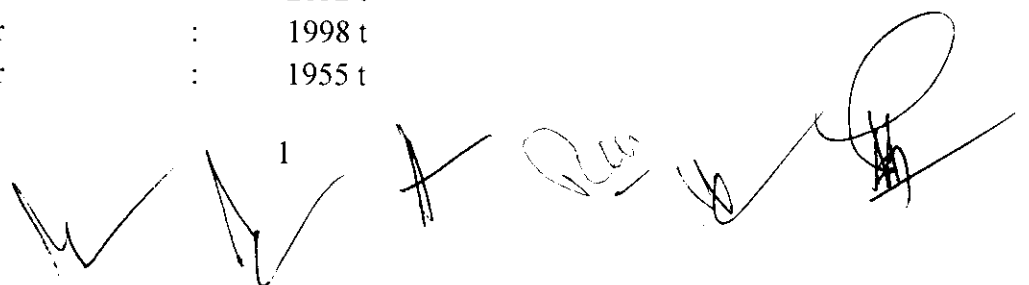
This is a Stone Mining Project for having an area of 0.445 Ha [Khata No.- 358, Plot No.- 2916 (P)]

The details of mine capacity as per Approved Mining Plan are

Mineable Proved Reserve : 20,223 t

Year-wise Production as per Approved Mining Plan Report for five years is as follows

1 st Year	:	2001 t
2 nd Year	:	2020 t
3 rd Year	:	2052 t
4 th Year	:	1998 t
5 th Year	:	1955 t



The daily production as per Mine Plan is 07 tonne.

Revised EC need to be issued.

II. Mahuatanr Stone Mine of Sri Ram Manohar at Village- Mahuatanr, Thana- Barhi, Dist.- Hazaribagh, Jharkhand (0.84 Ha).

RQP- Sri P.K. Sen

There is no change in the production and reserves, so the EC issued OK.

III. Lohrahi Stone Mine of M/s Sona Stone Chips at Village- Lohrahi, Thana & Block- Chhatarpur, Dist.- Palamu, Jharkhand (1.21 Ha).

RQP- Sri M.K. Chakraborty

There is no change in the production and reserves, so the EC issued OK.

IV. Rolagutu Stone Mine of M/s Vishal Construction at Village- Rolagutu, Thana -Karra , Dist.- Khunti, Jharkhand.(1.093 Ha)

RQP- Sri Ajay Shankar

This is a Stone Mining Project for having an area of 1.093 Ha.

The details of mine capacity as per Approved Mining Plan are

Mineable Proved Reserve	:	2,86,621 t
Mineable Probable Reserve	:	2363 t

Year-wise Production as per Approved Mining Plan Report for five years is as follows

1 st Year	:	46,371 t
2 nd Year	:	41,878 t
3 rd Year	:	46,923 t
4 th Year	:	37,648 t
5 th Year	:	35,533 t

The daily production as per Mine Plan is 141 tonnes.

Revised EC need to be issued.

V. M/s Stone Quarry at Patardih of Shri Bhupal Singh & Azad Singh at Vill.- Patardih, Thana- Hirodih, District- Giridih, Jharkhand.(2.12 Ha)

RQP- Sri Ajay Shankar

There is no change in the production and reserves, so the EC issued OK.

VI. Karhadih Stone Mine of M/s Munna Kumar Singh at Village- Karhadih, Tehsil- Karhadih, District- Giridih, Jharkhand. (0. 63 Ha).

RQP- Sri B. Tirkey

There is no change in the production and reserves, so the EC issued OK.

VII. Basia Stone Mine of M/s Sarthak Stone (Sri Kamal Kant Ohdar) at Mouza-Basia, P.S.- Basia, Dist.- Gumla, Jharkhand (2.12 Ha).

RQP- Sri J.P. Bhattacharya

This is a Stone Mining Project for having an area of 2.12 Ha.

The details of mine capacity as per Approved Mining Plan are

Mineable Proved Reserve	:	4,86,990 t
Mineable Probable Reserve	:	1,94,040 t

Year-wise Production as per Approved Mining Plan Report for five years is as follows

1 st Year	:	56,829 t
2 nd Year	:	60,631 t
3 rd Year	:	60,631 t
4 th Year	:	59,376 t
5 th Year	:	63,466 t

The daily production based on 300 working days 212 tonnes.

Revised EC need to be issued.

VIII. Ulidih Stone Mine of M/s Keystone Infra Pvt Ltd at Village- Ulidih, P.S. Namkum, Dist.- Ranchi, Jharkhand (2.43 Ha).

RQP- Gems Projects Pvt Ltd

This is a Stone Mining Project for having an area of 2.43 Ha.

The details of mine capacity as per Approved Mining Plan are

Mineable Proved Reserve	:	8,85,000 cum
Mineable Probable Reserve	:	1,84,000 cum

Year-wise Production as per Approved Mining Plan Report for five years is as follows



1 st Year	:	85,000 cum
2 nd Year	:	86,000 cum
3 rd Year	:	71,000 cum
4 th Year	:	78,000 cum
5 th Year	:	82,200 cum

The daily production based on 300 working days 187 cum.

Revised EC need to be issued.

IX. Taratanr Stone Quarry of Sri Devendra Prasad Mehta at Village- Taratanr, Thana- Koderma, Dist.- Koderma, Jharkhand (0.558 Ha).

RQP- Sri P.K. Sen



This is a Stone Mining Project for having an area of 0.558 Ha.

The details of mine capacity as per Approved Mining Plan are

Mineable Proved Reserve	:	21,735 t
Mineable Probable Reserve	:	6291 t

Year-wise Production as per Approved Mining Plan Report for five years is as follows

1 st Year	:	2851 t
2 nd Year	:	2792 t
3 rd Year	:	2822 t
4 th Year	:	2892 t
5 th Year	:	2819 t

The daily production based on 300 working days 10 tonne.

Revised EC need to be issued.

X. Stone Quarry at Chilgara of Sri Mithilesh Kumar at Village- Chilgara, Thana- Jaridih, Dist.- Bokaro, Jharkhand (2.02 Ha).

RQP- Sri Ajay Shankar

There is no change in the production and reserves, so the EC issued OK.

XI. Dolabar Stone Mine of M/s Ranjit Kumar Mondal at Village-Dolabar, Thana- Baliapur, Dist.-Dhanbad, Jharkhand (1.01 Ha).

RQP- Sri Ajay Shankar

There is no change in the production and reserves, so the EC issued OK.

XII. Stone Quarry at Futkadih of Shri Radha Nath Soren at Vill.-Futkadih, Tehsil-Petarwar, Dist.-Bokaro, Jharkhand. (0.137 Ha)

RQP- Sri Ajay Shankar

There is no change in the production and reserves, so the EC issued OK.

XIII. Chhaparwar-2 Mine (Stone Quarry) of M/s Anand Kumar Singh at Vill- Chhaparwar, Thana-Hariharganj, Dist.- Palamu, Jharkhand. (2.238 Ha).

RQP- Sri D.P. Choudhary

This is a Stone Mining Project for having an area of 2.238 Ha.

The details of mine capacity as per Approved Mining Plan are

Mineable Proved Reserve	:	14,93,910 t
Mineable Probable Reserve	:	6142 t

Year-wise Production as per Approved Mining Plan Report for five years is as follows

1 st Year	:	1,50,001 t
----------------------	---	------------

2 nd Year	:	1,49,999 t
3 rd Year	:	1,50,012 t
4 th Year	:	1,50,015 t
5 th Year	:	1,50,017 t

The daily production as per Mine Plan is 500 tonnes.

Revised EC need to be issued.

XIV. Chhapparwar-1 Mine (Stone Quarry) of M/s Anand Kumar Singh at Vill-Chhapparwar, Thana-Hariharganj, Dist.- Palamu, Jharkhand. (1.27 Ha).

RQP- Sri D.P. Choudhary

This is a Stone Mining Project for having an area of 1.27 Ha.

The details of mine capacity as per Approved Mining Plan are

Mineable Proved Reserve	:	9,10,310 t
Mineable Probable Reserve	:	89,910 t

Year-wise Production as per Approved Mining Plan Report for five years is as follows

1 st Year	:	1,00,032 t
2 nd Year	:	1,00,046 t
3 rd Year	:	1,00,049 t
4 th Year	:	1,00,008 t
5 th Year	:	1,00,019 t

The daily production as per Mine Plan is 333.33 tonnes.

Revised EC need to be issued.

XV. Gharatia Stone Deposit of Sri Sanjay Kumar at Khata No.- 19, Plot No.- 1203, Village- Gharatia, Tehsil- Bishrampur, Dist.- Palamu, Jharkhand (0.583 Ha)

RQP- Dr. G.S. Jaiswal

There is no change in the production and reserves, so the EC issued OK.

XVI. Stone Mine of M/s Jagdish Sahu at Mouza- Khora, P.S.- Gumla, Dist.- Gumla, Jharkhand (0.81 Ha).

RQP- Sri J.P. Bhattacharya

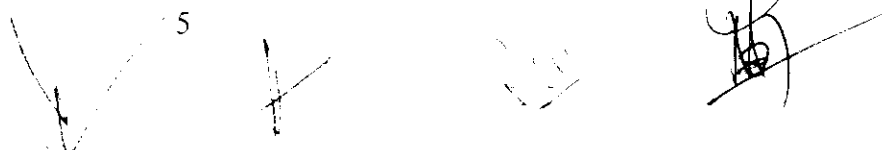
This is a Stone Mining Project for having an area of 0.81 Ha [Khata No.- 399, Plot No.- 4458 (P)].

The details of mine capacity as per Approved Mining Plan are

Mineable Proved Reserve	:	1,11,973 t
Mineable Probable Reserve	:	3032 t

Year-wise Production as per Approved Mining Plan Report for five years is as follows

5



1 st Year	:	7661 t
2 nd Year	:	7389 t
3 rd Year	:	7507 t
4 th Year	:	7507 t
5 th Year	:	7448 t

The daily production based on 300 working days 26 tonne.

Revised EC need to be issued.

XVII. Karoundi Stone Deposit of Sri Bisheshwar Sahu at Village- Karoundi, Thana- Gumla, Dist.- Gumla, Jharkhand (1.219 Ha)

RQP- Sri P.K. Sen

There is no change in the production and reserves, so the EC issued OK.

XVIII. Stone Mine of M/s Kwality Stone Products (Sri Amandeep Singh) at Village- Dhatapara & Fatehpur, P.S.- Kotalpokhar, Dist.- Sahebganj, Jharkhand (2.884 Ha).

RQP- Sri J.P. Bhattacharya

This is a Stone Mining Project for having an area of 2.884 Ha .

The details of mine capacity as per Approved Mining Plan are

Mineable Proved Reserve	:	8,86,922 t
Mineable Probable Reserve	:	1,40,817 t

Year-wise Production as per Approved Mining Plan Report for five years is as follows

1 st Year	:	1,19,316 t
2 nd Year	:	1,16,756 t
3 rd Year	:	1,19,504 t
4 th Year	:	1,19,122 t
5 th Year	:	1,18,500 t

The daily production based on 300 working days 398 tonne.

Revised EC need to be issued.

XIX. Purnadih Stone Mine of M/s Jai Durga Stone Works at Vill.- Purnadih, Thana- Markacho, Dist.- Koderma, Jharkhand (0.21 Ha).

RQP- Sri P.K. Sen

This is a Stone Mining Project for having an area of 0.21 Ha [Khata No.- 38, Plot No.- 2803, 2804, Khata No.- 204, Plot No.- 2805, 2806 & 2813].

The details of mine capacity as per Approved Mining Plan are

Mineable Proved Reserve	:	12,433 t
-------------------------	---	----------




6




Year-wise Production as per Approved Mining Plan Report for five years is as follows

1 st Year	:	1264 t
2 nd Year	:	1247 t
3 rd Year	:	1274 t
4 th Year	:	1277 t
5 th Year	:	1229 t

The daily production based on 300 working days 4 tonne.

Revised EC need to be issued.

XX. Stone Mine of Sri Manish Kumar Lal at Village- Armai, P.S.- Gumla, Dist.- Gumla, Jharkhand (2.430 Ha).

RQP- Sri J.P. Bhattacharya

This is a Stone Mining Project for having an area of 2.430 Ha .

The details of mine capacity as per Approved Mining Plan are

Mineable Proved Reserve	:	6,29,404 t
Mineable Probable Reserve	:	1,29,297 t

Year-wise Production as per Approved Mining Plan Report for five years is as follows

1 st Year	:	74,476 t
2 nd Year	:	81,536 t
3 rd Year	:	77,146 t
4 th Year	:	73,382 t
5 th Year	:	74,166 t

The daily production as per Mine Plan is 250 tonne.

Revised EC need to be issued.

XXI. Chikor Stone Mine of M/s Ramesh Bhagat at Mouza- Chikor, P.S.- Khunti, Dist.- Khunti, Jharkhand (4.51 Ha).

RQP- Sri J.P. Bhattacharya

This is a Stone Mining Project for having an area of 4.51 Ha .

The details of mine capacity as per Approved Mining Plan are

Mineable Proved Reserve	:	27,41,666 t
Mineable Probable Reserve	:	19,764 t

Year-wise Production as per Approved Mining Plan Report for five years is as follows

1 st Year	:	30,151 t
2 nd Year	:	30,404 t
3 rd Year	:	30,210 t
4 th Year	:	30,589 t

5th Year : 29,930 t

The daily production as per Mine Plan 100 tonne.

Revised EC need to be issued.

XXII. Stone Boulder Mining for M/s Gupta Minerals at Village- Haridih, Thana- Ghatsila, Dist.- East Singhbhum, Jharkhand (0.46 Ha)

RQP- Sri P.K. Sen

This is a Stone Mining Project for having an area of 0.46 Ha .

The details of mine capacity as per Approved Mining Plan are

Mineable Proved Reserve : 51,738 t

Year-wise Production as per Approved Mining Plan Report for five years is as follows

1st Year	:	9855 t
2nd Year	:	9785 t
3rd Year	:	9852 t
4th Year	:	10,017 t
5th Year	:	12,053 t

The daily production as per Mine Plan is 41 tonne.

Revised EC need to be issued.

XXIII. Tham Stone Mine of M/s Rastria Stone Chips at Village Tham, P.O.- Dhab- Tham, Thana- Chandwara, District – Koderma, Jharkhand (1.36 Ha).

RQP- Sri P.K. Sen

This is a Stone Mining Project for having an area of 1.36 Ha .

The details of mine capacity as per Approved Mining Plan are

Mineable Proved Reserve : 2,40,879 t
Mineable Probable Reserve : 2030 t

Year-wise Production as per Approved Mining Plan Report for five years is as follows

1st Year	:	24,728 t
2nd Year	:	24,934 t
3rd Year	:	25,111 t
4th Year	:	25,187 t
5th Year	:	25,134 t

The daily production as per Mine Plan is 84 tonnes.

Revised EC need to be issued.

XXIV. Stone Mine of Sri Jivlal Yadav at Village- Tham, Thana- Chandwara, Dist.- Koderma, Jharkhand (0.63 Ha).

RQP- Dr. R.N. Singh

This is a Stone Mining Project for having an area of 0.63 Ha .

The details of mine capacity as per Approved Mining Plan are

Mineable Proved Reserve	:	84,302 t
Mineable Probable Reserve	:	27,720 t

Year-wise Production as per Approved Mining Plan Report for five years is as follows

1st Year	:	16,200 t
2nd Year	:	14,580 t
3rd Year	:	18,630 t
4th Year	:	18,225 t
5th Year	:	17,658 t

The daily production based on 300 working days 62 tonne.

Revised EC need to be issued.

XXV. Kharagdiha & Karhadih Stone Mine of Sri Vishnudev Singh at Mouza- Kharagdiha & Karhadih, P.S.- Jamua, Dist.- Giridih, Jharkhand (0.5949 Ha).

RQP- Sri P.K. Sen

This is a Stone Mining Project for having an area of 0.5949 Ha .

The details of mine capacity as per Approved Mining Plan are


Mineable Proved Reserve	:	1,24,105 t
Mineable Probable Reserve	:	8632 t


Year-wise Production as per Approved Mining Plan Report for five years is as follows

1st Year	:	9167 t
2nd Year	:	11,327 t
3rd Year	:	11,551 t
4th Year	:	12,933 t
5th Year	:	14,112 t

The daily production as per Mine Plan is 44 tonne.

Revised EC need to be issued.

 9



XXVI. Purnadih Stone Mine of Sri Umakant Rana at Village- Purnadih, Thana- Markacho, Dist.- Koderma, Jharkhand (0.34 Ha).

RQP- Sri P.K. Sen

This is a Stone Mining Project for having an area of 0.34 Ha .

The details of mine capacity as per Approved Mining Plan are

Mineable Proved Reserve : 15,800 t

Year-wise Production as per Approved Mining Plan Report for five years is as follows

1st Year : 1458 t

2nd Year : 1512 t

3rd Year : 1426 t

4th Year : 1553 t

5th Year : 1507 t

The daily production as per Mine Plan is 5 tonne.

Revised EC need to be issued.

XXVII. Jugra Stone Mine of M/s Ma Jagdamba Stone Works at Village- Jugra, P.O & P.S.- Barkagaon, Dist.- Hazaribagh, Jharkhand.(1.72 Ha).

RQP- Sri B.Tirkey

This is a Stone Mining Project for having an area of 1.72 Ha .

The details of mine capacity as per Approved Mining Plan are

Mineable Proved Reserve : 2,95,145 t

Mineable Probable Reserve : 1,98,985 t

Year-wise Production as per Approved Mining Plan Report for five years is as follows

1st Year : 1,22,110 t

2nd Year : 1,22,283 t

3rd Year : 1,19,340 t

4th Year : 1,23,647 t

5th Year : 1,17,869 t

The daily production as per Mine Plan is 404 tonne.

Revised EC need to be issued.

XXVIII. Nawada Stone Mine of M/s Vinayak Minerals at Village- Nawada, P.O. & P.S.- Markacho , Dist.- Koderma, Jharkhand.(0.26 Ha).



RQP- Sri B.Tirkey

This is a Stone Mining Project for having an area of 0.26 Ha .

The details of mine capacity as per Approved Mining Plan are

Mineable Proved Reserve	:	26,777 t
Mineable Probable Reserve	:	34,884 t

Year-wise Production as per Approved Mining Plan Report for five years is as follows

1st Year	:	21,803 t
2nd Year	:	20,925 t
3rd Year	:	18,900 t
4th Year	:	13,500 t
5th Year	:	11,880 t

The daily production as per Mine Plan is 58 tonne.

Revised EC need to be issued.

XXIX. Dugdugiya Stone Mine of Sri Soma Munda at Village- Dugdugiya, P.S.- Khunti, Dist.- Khunti, Jharkhand (1.080 Ha).

RQP- Dr. G.S. Jaiswal

There is no change in the production and reserves, so the EC issued OK.

XXX. Umri Stone Mine of Sri Sharat Kumar Vidyarthi at Village- Umri, Tehsil- Kuru, Dist.- Lohardaga, Jharkhand (1.21 Ha).

RQP- Sri Chinmoy Dey

This is a Stone Mining Project for having an area of 1.21 Ha .

The details of mine capacity as per Approved Mining Plan are

Mineable Proved Reserve	:	2,20,966 t
Mineable Probable Reserve	:	23,688 t

Year-wise Production as per Approved Mining Plan Report for five years is as follows

1st Year	:	22,667 t
2nd Year	:	22,766 t
3rd Year	:	22,766 t
4th Year	:	24,016 t
5th Year	:	23,852 t

The daily production based on 300 working days 80 tonne.

Revised EC need to be issued.

XXXI. Stone Mine of M/s Mahaveer Engicons Pvt Ltd. At Mouza- Demba, P.S.- Demba, Dist.- Sahebganj, Jharkhand (3.10 Ha).

RQP- Sri J.P. Bhattacharya

This is a Stone Mining Project for having an area of 3.10 Ha .

The details of mine capacity as per Approved Mining Plan are

Mineable Proved Reserve	:	16,48,801 t
Mineable Probable Reserve	:	1,40,980 t

Year-wise Production as per Approved Mining Plan Report for five years is as follows

1st Year	:	3,12,000 t
2nd Year	:	3,12,000 t
3rd Year	:	3,60,000 t
4th Year	:	3,60,000 t
5th Year	:	3,60,000 t

The daily production as per Mine Plan is 1200 tonne.

Revised EC need to be issued.

XXXII. Jonkmari Stone mine of M/s Adarsh Group at Village- Jokmari, Tehsil- Rajmahal, Dist. - Sahibganj, Jharkhand.(3.035 Ha).

RQP- Sri P.K. Sen

This is a Stone Mining Project for having an area of 3.035 Ha .

The details of mine capacity as per Approved Mining Plan are

Mineable Proved Reserve	:	8,08,110 t
Mineable Probable Reserve	:	1,90,890 t

Year-wise Production as per Approved Mining Plan Report for five years is as follows

1st Year	:	12,758 t
2nd Year	:	13,635 t
3rd Year	:	14,108 t
4th Year	:	14,648 t
5th Year	:	14,175 t

The daily production based on 300 working days 49 tonne.

Revised EC need to be issued.

XXXIII. Munkerri Stone Mine of Sri Raj Kumar Khurana at Village- Munkerri, Thana- Chhatarpur, Dist.- Palamu, Jharkhand (4.05 Ha).

RQP- Sri B. Tirkey



This is a Stone Mining Project for having an area of 4.05 Ha .

The details of mine capacity as per Approved Mining Plan are

Mineable Proved Reserve	:	6,87,722 t
Mineable Probable Reserve	:	6,98,306 t

Year-wise Production as per Approved Mining Plan Report for five years is as follows

1st Year	:	2,26,014 t
2nd Year	:	2,15,663 t
3rd Year	:	1,98,564 t
4th Year	:	1,88,552 t
5th Year	:	2,63,797 t

The daily production as per Mine Plan is 728 tonne.

Revised EC need to be issued.

XXXIV. Stone Mine of M/s Bagmati Damodar Mineral & Agro Pvt Ltd at Village- Purnadih, Thana- Markacho, Dist.- Koderma, Jharkhand (0.15 Ha).

RQP- Sri B. Tirkey

This is a Stone Mining Project for having an area of 0.15 Ha .

The details of mine capacity as per Approved Mining Plan are

Mineable Proved Reserve	:	73,000 t
Mineable Probable Reserve	:	81,000 t

Year-wise Production as per Approved Mining Plan Report for five years is as follows

1st Year	:	15,000 t
2nd Year	:	14,000 t
3rd Year	:	16,000 t
4th Year	:	16,000 t
5th Year	:	14,000 t

The daily production as per Mine Plan is 19 tonne.

Revised EC need to be issued.


XXXV. Baghmara Stone Mines of M/s Jagdip Agarwal at Village- Baghmara, Thana- Baliapur, Dist.- Dhanbad, Jharkhand (0.81 Ha).

RQP- Sri B. Tirkey

This is a Stone Mining Project for having an area of 0.81 Ha .

The details of mine capacity as per Approved Mining Plan are

Mineable Proved Reserve	:	1,16,640 t
-------------------------	---	------------



Mineable Probable Reserve : 63,763 t

Year-wise Production as per Approved Mining Plan Report for five years is as follows

1st Year	:	41,432 t
2nd Year	:	38,759 t
3rd Year	:	36,086 t
4th Year	:	33,413 t
5th Year	:	25,151 t

The daily production as per Mine Plan is 117 tonne.

Revised EC need to be issued.

XXXVI. Paharpur Stone Quarry of M/s Sadanand Mehta & Mahesh Mehta at Village- Paharpur, P.O- Phulwaria, P.S.- Domchanch, Dist.-Koderma, Jharkhand (1.00 Ha).

RQP- Sri B. Tirkey

This is a Stone Mining Project for having an area of 1.00 Ha .

The details of mine capacity as per Approved Mining Plan are

Mineable Proved Reserve	:	1,12,577 t
Mineable Probable Reserve	:	95,712 t

Year-wise Production as per Approved Mining Plan Report for five years is as follows

1st Year	:	47,585 t
2nd Year	:	56,943 t
3rd Year	:	41,040 t
4th Year	:	31,239 t
5th Year	:	31,482 t

The daily production as per Mine Plan is 139 tonne.

Revised EC need to be issued.

XXXVII. Guhiapal Stone Mines of M/s Ashok Kumar Bala at Village- Guhiapal, Thana - Behragora, Dist.- East Singhbhum, Jharkhand (2.91 Ha)

RQP- Dr. R.N. Singh

This is a Stone Mining Project for having an area of 2.91 Ha .

The details of mine capacity as per Approved Mining Plan are

Mineable Proved Reserve	:	2,58,821 t
Mineable Probable Reserve	:	3,01,131 t

Year-wise Production as per Approved Mining Plan Report for five years is as follows

14



1st Year	:	55,404 t
2nd Year	:	52,488 t
3rd Year	:	49,572 t
4th Year	:	48,195 t
5th Year	:	45,765 t

The daily production as per Mine Plan is 168 tonne.

Revised EC need to be issued.

XXXVIII. Stone Mine of Sri Janak Raj Goyal at Village- Patahesal, P.S.- Saraikela, Dist.- Saraikela-Kharsawan, Jharkhand (1.2 Ha)

RQP- Sri Chinmoy Dey

There is no change in the production and reservés, so the EC issued OK.

XXIX. Stone Mine of M/s Saroj Minz Mines at Village- Karondajor, P.S.- Bharno, Dist.- Gumla, Jharkhand (0.81 Ha).

RQP- Sri J.P. Bhattacharya

This is a Stone Mining Project for having an area of 0.81 Ha .

The details of mine capacity as per Approved Mining Plan are

Mineable Proved Reserve	:	4,96,462 t
Mineable Probable Reserve	:	1,06,400 t

Year-wise Production as per Approved Mining Plan Report for five years is as follows

1st Year	:	59,696 t
2nd Year	:	61,010 t
3rd Year	:	59,744 t
4th Year	:	60,116 t
5th Year	:	60,914 t

The daily production as per Mine Plan is 200 tonne.

Revised EC need to be issued.

XL. Kurkheta Stone Mine of M/s Somvanshy Construction at Mouza- Kurkheta, P.O. – Dantar , P.S. – Basishtpur, Dist.- Chatra, Jharkhand.(1.79 Ha).

RQP- Sri B. Tirkey

This is a Stone Mining Project for having an area of 1.79 Ha .

The details of mine capacity as per Approved Mining Plan are

Mineable Proved Reserve	:	5,43,121 t
Mineable Probable Reserve	:	1,62,205 t

15

Year-wise Production as per Approved Mining Plan Report for five years is as follows

1st Year	:	82,134 t
2nd Year	:	1,20,528 t
3rd Year	:	41,675 t
4th Year	:	1,52,410 t
5th Year	:	86,054 t

The daily production as per Mine Plan is 321 tonne.

Revised EC need to be issued.

XLI. Kurkheta Stone Mine of M/s Somvanshy Construction at Mouza- Kurkheta, P.O. – Dantar , P.S. – Basishtpur, Dist.- Chatra, Jharkhand.(1.58 Ha).

RQP- Sri B. Tirkey

This is a Stone Mining Project for having an area of 1.58 Ha .

The details of mine capacity as per Approved Mining Plan are

Mineable Proved Reserve	:	1,71,785 t
Mineable Probable Reserve	:	1,03,071 t

Year-wise Production as per Approved Mining Plan Report for five years is as follows

1st Year	:	38,232 t
2nd Year	:	16,524 t
3rd Year	:	37,260 t
4th Year	:	9364 t
5th Year	:	8537 t

The daily production as per Mine Plan is 73 tonne.

Revised EC need to be issued.

XLII. Balsiring Stone Mine of M/s Ranchi Stone Chips Industries at Village- Balsiring, Thana- Ranchi, P.O.- Hatia, Dist.- Ranchi, Jharkhand (4.45 Ha).

RQP- Sri P.K. Sen

There is no change in the production and reserves, so the EC issued OK.

XLIII. Nawadih Stone Mine of Sri Arun Kumar Singh at Village- Nawadih (Panari), Thana- Hunterganj, Dist.- Chatra, Jharkhand (0.67 Ha).

RQP- Sri P.K. Sen

This is a Stone Mining Project for having an area of 0.67 Ha .

The details of mine capacity as per Approved Mining Plan are

Mineable Proved Reserve	:	25,524 t
-------------------------	---	----------



Year-wise Production as per Approved Mining Plan Report for five years is as follows

1st Year	:	2506 t
2nd Year	:	2565 t
3rd Year	:	2527 t
4th Year	:	2565 t
5th Year	:	3043 t

The daily production as per Mine Plan is 10 tonne.

Revised EC need to be issued.

XLIV. Ruchap Stone Mine of Sri Pradip Kumar Jaiswal at Village- Ruchap, P.S.- Chandil, Dist.- Saraikela-Kharsawan, Jharkhand (1.03 Ha).

RQP- Sri P.K. Sen

There is no change in the production and reserves, so the EC issued OK.

XLV. Pali Stone Mine of Sri Arun Kumar Singh at Village- Pali, Thana- Hunterganj, Dist.- Chatra, Jharkhand (1.66 Ha).

RQP- Sri P.K. Sen

There is no change in the production and reserves, so the EC issued OK.

XLVI. Domchanch Stone Mine of M/s Tarkeshwar Mehta at Village- Domchanch, P.O+PS- Domchanch, Dist.-Koderma, Jharkhand.(1.42 Ha).

RQP- Sri B.Tirkey

This is a Stone Mining Project for having an area of 1.42 Ha .

The details of mine capacity as per Approved Mining Plan are

Mineable Proved Reserve	:	3,45,254 t
Mineable Probable Reserve	:	2,36,390 t

Year-wise Production as per Approved Mining Plan Report for five years is as follows

1st Year	:	1,20,096 t
2nd Year	:	1,30,032 t
3rd Year	:	1,12,050 t
4th Year	:	95,040 t
5th Year	:	1,42,938 t

The daily production based on 300 working days 476 tonne.

Revised EC need to be issued.

XLVII. Domchanch Stone Mine of M/s Manoj Kumar Mehta at Village- Domchanch, P.O+PS- Domchanch, Dist.-Koderma, Jharkhand.(1.38 Ha).

RQP- Sri B.Tirkey

17



This is a Stone Mining Project for having an area of 1.38 Ha .

The details of mine capacity as per Approved Mining Plan are

Mineable Proved Reserve	:	80013 t
Mineable Probable Reserve	:	45403 t

Year-wise Production as per Approved Mining Plan Report for five years is as follows

1 st Year	:	36,450 t
2 nd Year	:	24,300 t
3 rd Year	:	24,948 t
4 th Year	:	22,140 t
5 th Year	:	17,577 t

The daily production as per Mine Plan is 84 tonne.

Revised EC need to be issued.

XLVIII. Dardaha Stone Mines of M/s Golok Mandal Stone Mine at Village- Dardaha, Thana- Baliapur, Dist.- Dhanbad, Jharkhand (0.64 Ha) .

RQP- Sri B.Tirkey

This is a Stone Mining Project for having an area of 0.64 Ha .

The details of mine capacity as per Approved Mining Plan are

Mineable Proved Reserve	:	94,446 t
Mineable Probable Reserve	:	44,496 t

Year-wise Production as per Approved Mining Plan Report for five years is as follows

1 st Year	:	23,976 t
2 nd Year	:	22,032 t
3 rd Year	:	20,088 t
4 th Year	:	18,144 t
5 th Year	:	16,200 t

The daily production as per Mine Plan is 67 tonne.

Revised EC need to be issued.

B. Projects for which SEAC has sought clarifications from PP.

- 1. Chapandey Stone Mine M/s Sanjay Mining & Trading Corporation. at Village- Chapandey, P.S.- Ranga, Dist- Ranchi, Jharkhand. (Area- 3.95 Ha)**



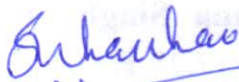
2. **Chapandey Stone Mine of Sri Sanjay Kumar Bhalotia, M/s Sanjay Mining & Minerals Trading Corporation at Mauza - Chapandey, Thana - Ranga, Dist- Sahibganj, Jharkhand. (Area- 3.136 Ha)**
3. **Chapandey Stone Mine of Sri Sanjay Kumar Bhalotia M/s Sanjay Mining & Minerals Trading Corporation. at Mouza- Chapandey, P.S.- Ranga, Dist- Sahibganj, Jharkhand. (Area- 8.38 Ha)**

Required papers not available. Request for deferment to next meeting.


4. **Nagwa Balu Ghat over Mohani River of Sri Ranjeet Singh at Village- Nagwa, Anchal- Tonatand, Dist.- Chatra, Jharkhand (2.32 Ha).**
5. **Muhane Balu Ghat over Mohani River of Sri Ranjeet Singh at Village- Muhane, Anchal- Ikhori, Dist.- Chatra, Jharkhand (5.6 Ha).**
6. **Hathiya Balu Ghat over Mohani River of Sri Ranjeet Singh at Village- Tonatanr, Anchal- Tonatanr, Dist.- Chatra, Jharkhand (10.926 Ha).**
7. **Muhane Balu Ghat over Mohani River of Sri Ranjeet Singh at Village- Muhane, Anchal- Ikhori, Dist.- Chatra, Jharkhand (8.1 Ha).**
8. **Gaadilong Balu Ghat over Gerua River of Sri Premchand Singh at Village- Gaadilong, Anchal- Tandwa, Dist.- Chatra, Jharkhand (6.15 Ha).**
9. **Jorikhurd Balu Ghat over Lilajan River of Sri Munna Singh at Village- Jorikhurd, Anchal- Hunterganj, Dist.- Chatra, Jharkhand (7.28 Ha).**
10. **Bhuiyadih Balu Ghat over Jam River of Sri Munna Singh at Village- Bhuiyadih, Anchal- Hunterganj, Dist.- Chatra, Jharkhand (8.26 Ha).**
11. **Garhkedli Balu Ghat over Lilajan River of Sri Munna Singh at Village- Garhkedli, Anchal- Hunterganj, Dist.- Chatra, Jharkhand (2.83 Ha).**
12. **Jorikala Balu Ghat over Lilajan River of Sri Munna Singh at Village- Jorikala, Anchal- Hunterganj, Dist.- Chatra, Jharkhand (14.56 Ha).**
13. **Vansingh Balu Ghat over Kandar River of Sri Munna Singh at Village- Vansingh, Anchal- Hunterganj, Dist.- Chatra, Jharkhand (3.56 Ha).**
14. **Dumrikala Balu Ghat over Lilajan River of Sri Munna Singh at Village- Dumrikala, Anchal- Hunterganj, Dist.- Chatra, Jharkhand (8.50 Ha).**
15. **Sisai Balu Ghat over Khadaiya River of Sri Premchand Singh at Village- Sisai, Anchal- Tandwa, Dist.- Chatra, Jharkhand (1.42 Ha).**
16. **Badki Nadi Balu Ghat over Badki River of Sri Premchand Singh at Village- Tandwa, Anchal- Tandwa, Dist.- Chatra, Jharkhand (2.42 Ha).**
17. **Ghanghri Balu Ghat of Shri Shashikant Kumar Sahay at Village- Boda and Ghanghri, Anchal- Hunterganj, Dist.- Chatra, Jharkhand (7.28 Ha).**
18. **Boda Balu Ghat over Lilajan River of M/s Sahay Construction of Shri Sashikant Kumar Sahay, at Village – Badki, Anchal - Hunterganj, Dist- Chatra, Jharkhand. (Area- 2.43 Ha).**

19. Kichto Balu Ghat over Damodar River of Shri Shashikant Kumar Sahay at Village- Kichto, Anchal- Tandwa, Dist.- Chatra, Jharkhand (2.024 Ha).
20. (Kichto Plto no. 534) Balu Ghat over Damodar River of M/s. Sahay Construction at Vill- Kichto, Anchal- Tandwa, Dist- Chatra, Jharkhand. (Area- 0.5 Ha).
21. Kichto (Plot No. 649) Balu Ghat over Damodar River of M/s. Sahay Construction at Vill- Kichto, Anchal- Tandwa, Dist- Chatra, Jharkhand. (Area- 0.5 Ha).
22. Kichto (Plot No. 663) Balu Ghat over Damodar River of M/s. Sahay Construction at Vill- Kichto, Anchal- Tandwa, Dist- Chatra, Jharkhand. (Area- 0.5 Ha).
23. Suraiya (Chora) Balu Ghat over Pasari / Garhi River of Shri Shashikant Kumar Sahay at Village- Suraiya (Chora), Anchal- Tandwa, Dist.- Chatra, Jharkhand (4.95 Ha).

EC may be recommended to SEIAA after submission of revised approved mine plan and table of Geological, Mineable & production figures. *or may be deferred to next meeting.*



(S.B.S Chauhan)
Member



(Er S K Singh)
Member



(Dr. R.P. Singh Sangu)
Member



(Prof. (Dr.) M.C. Mahata)
Member