

## **Minutes of the 40<sup>th</sup> meeting of State level Environment Impact Assessment Authority, Jharkhand, held on 14<sup>th</sup> November, 2015**

The 40<sup>th</sup> meeting of the State Level Environment Impact Assessment Authority (SEIAA) was convened on 14/11/2015 at the office of SEIAA, Ranchi. The meeting was chaired by Dr. Gurdeep Singh, Chairman, SEIAA, Jharkhand. The attendance at the meeting is as follows:

1. Dr. Gurdeep Singh, Chairman, SEIAA, Jharkhand, Ranchi.
2. Shri A.K Prabhakar, Member Secretary, SEIAA, Jharkhand, Ranchi.

The decisions taken in the 40<sup>th</sup> SEIAA meeting are as follows -

1. **Minutes of the meeting of SEIAA, Jharkhand held on 19<sup>th</sup> October, 2015 were confirmed.**
2. **Decision taken by SEIAA on 7.05.2013 regarding distance from forest boundary is substituted as follows:-**  
"For renewal cases of mining lease position of earlier lease as and where it was legally running is allowed and in case of new lease it should be at a distance of 250 meters from the nearest forest boundary".
3. **Condition laid down in all earlier minutes of proceedings regarding requirement of CTO/CTE by JSPCB is substituted as follows:-**  
"Proponent will comply with all other mandatory provisions of status if so required".
4. **SEIAA considered the recommendations made by SEAC to grant the Environmental Clearance to the following project proposals.**  
**A. SEIAA considered the recommendations made by SEAC in its 33<sup>rd</sup> meeting held on 10<sup>th</sup> -15<sup>th</sup> September, 2015 (Part -E) to grant the Environmental Clearance to the following project proposals related to Stone Mining.-**

### **Renewal Projects**

- I. Amjhore Stone Mine of M/s Manohar Lal Sharma at Village- Amjhore, Thana- Baliapur, Dist.- Dhanbad, Jharkhand (1.33 Ha).
- II. Purnadih Stone Mine of Sri Rangnath Singh at Village- Purnadih, Thana- Nawalsahi, Dist.- Koderma, Jharkhand (0.95 Ha).
- III. Langraparas Stone Mine of Shri Praveen Kumar Sukhani at Village- Langraparas, Tehsil- Domchanch, Dist.- Koderma, Jharkhand (2.298 Ha).
- IV. Dudhiya Stone Mine of Sri Satpal Singh Saluja at Village- Dudhiya, Thana- Baliapur, Dist.- Dhanbad, Jharkhand (0.60 Ha).
- V. Kordar Stone Mine of Sri Chandeshwar Prasad Sinha at Village- Kordar, Thana- Ranga, Dist.- Sahibganj, Jharkhand (2.797 Ha).
- VI. Amjhar Stone Mine of Sri Manik Chandra Mondal at Village- Amjhar, Thana- Baliapur, Dist.- Dhanbad, Jharkhand (0.428 Ha).
- VII. Khaprajola Stone Mine of Sri Jai Kishan Lakhmani at Village- Khaprajola, Taluka- Pakur, Dist.- Pakur, Jharkhand (4.452 Ha).
- VIII. Patnibona Stone Mine of M/S Harilal Ajoy & Co. at Village- Patnibona, Thana- Taljhari, District- Sahebganj, Jharkhand (0.567 Ha).

*Dr. Gurdeep Singh*  
14/11/2015

*Shri A.K Prabhakar*  
14/11/2015

- IX. Chotkidundi Stone Mine of Sri Bholeshwar Mahto at Village- Chotkidundi, Thana- Mandu, Dist.- Ramgarh, Jharkhand (0.5099 Ha).
- X. Motijharna Stone Mine of M/s Mayur Machine Pvt Ltd at Village- Motijharna, Thana- Taljhari, Dist.- Sahibganj, Jharkhand (7.831 Ha).
- XI. Sarmanda Stone Mine of Sri Chitranjan Das at Village- Sarmanda, P.O.- Ghatsila, Dist.- East Singhbhum, Jharkhand (3.38 Ha).
- XII. Gobindpur Stone Mine of M/s Maa Laxmi Stone Quarry at Village- Gobindpur, Thana- Jamua, Dist.- Giridih, Jharkhand (0.32 Ha).
- XIII. M/s Rameshwar Prasad Saw Stone Mine Project of M/s Rameshwar Prasad Saw at Village- Ksheshmi Alias Purnanagar, Dist.- Koderma, Jharkhand (1.66 Ha).
- XIV. Telmakri Stone Mine of Smt. Kanti Devi & Partner at Village- Telmakri, P.S.- Jamua, Dist.- Giridih, Jharkhand (0.53 Ha).
- XV. Dalia Stone Mine of M/s Kailash Prasad Verma at Village- Dalia, Thana- Jamua, Dist.- Giridih, Jharkhand (0.55 Ha).

#### **New Projects**

- XVI. Chhota Daminbhitta & Bhutaha Stone Mine of Sri Ajay Kumar Bhagat at Village- Chhota Daminbhitta & Bhutaha, Tehsil- Mandro, Dist.- Sahibganj, Jharkhand (4.81 Ha).
- XVII. Balrampur Stone Deposit of M/s Triveni Engicons Pvt Ltd at Village- Balrampur, Tehsil- Rajnagar, Dist.- Saraikela-Kharsawan, Jharkhand (1.541 Ha).
- XVIII. Bashmata Stone Mine of M/s Maa Durga Stone Works at Village- Bashmata, Thana- Malpahari (OP), Dist.- Pakur, Jharkhand (1.195 Ha).

**SEIAA agrees with the recommendations made by SEAC to grant Environmental Clearance (EC) to the project proposals mentioned above. SEIAA, therefore, decides to grant EC to these projects on the conditions recommended by SEAC.**

#### **4.A.**

- I. Chhota Damin Bhita Stone Mine of M/s C.T.S Industries Limited at Village- Chhota Damin Bhita (Damra Mako), Tehsil- Mirzachowki, Dist.- Sahibganj, Jharkhand (4.998).**

SEAC has recommended for grant of EC but as per DMO report there exists a mining lease of 8.95 (Ha) adjacent to the proposed lease area, so total area more than 5 (Ha). Proponent has submitted DMO certificate twice, both DMO certificates bear the same letter no. and date whereas both DMO certificates are different. So, SEIAA disagrees with the recommendation of SEAC and not to grant EC in such a case.

#### **B. Violation (For credible action and hold ) Cases:-**

1. Ahrichua Stone Mine of M/s Dev Narayan Ray at Village- Ahrichua, P.S.- Gopikandar, Dist.- Dumka, Jharkhand (1.88 Ha).
2. Makrapahari Stone Mine of M/s Tudu Stone Works at Village- Makrapahari, Thana- Shikaripara, Dist.- Dumka, Jharkhand (1.481 Ha).
3. Jonkmari Stone Mine of M/s Karan Stone Works at Village- Jonkmari, P.O.- Mahadeoganj, Dist.- Sahibganj, Jharkhand (2.02 Ha).
4. Stone Mine of M/s Kewal Stone Works at Village- Malpahari, Thana- Pakur, Dist.- Pakur, Jharkhand (1.72 Ha).

*AS*  
14/11/15

*[Signature]*  
2. 14/11/15

5. Malpahri Stone Mine of M/s Jial Das & Co. at Village- Malpahari, Thana- Pakur, Dist.- Pakur, Jharkhand (3.04 Ha).

**For Sl. No. 4.B (4,5) SEIAA asks for the concerned files to take decision on the recommendation of SEAC, in its next meeting.**

6. Kantabani Stone Deposit of M/s Triveni Engicons Pvt. Ltd. at vill- Kantabani, Tehsil- Chakulia, Dist- East Singhbhum, Jharkhand (4.452 Ha).

**According to CO and DFO report, it falls under category 'A' project, SEIAA decides to refer the proposals to MoEF & CC for appraisal.**

**C. SEIAA considered the recommendations made by SEAC in its 34<sup>th</sup> meeting held on 07<sup>th</sup> -11<sup>th</sup> October, 2015 (Part -C) to grant the Environmental Clearance to the following project proposals related to Bricks Clay Mine:-**

- I. Brick clay Mining for M/s V.I.P Red Bricks at Village- Jajalpur, P.O.& P.S.- Chirkunda, Dist.- Dhanbad, Jharkhand (0.97 Ha).
- II. Brick Clay Mining for M/s SHM Bricks at Village- Vijay, P.O.- Narayanpur, P.S.- Saraikela, Dist.- Saraikela-Kharsawan, Jharkhand (0.836 Ha).
- III. Brick Clay Mining for M/s SEM Trading Company at Village- Panchrukhi, P.O.- Bagdaha, P.S.- Rajganj, Dist.- Dhanbad, Jharkhand (0.404 Ha).
- IV. Brick Clay Mining for M/s Sun Bricks at Village- Baradih, P.O.- Bandhdih, P.S.- Jaridih, Dist.- Bokaro, Jharkhand (1.01 Ha).
- V. Brick Clay Mining for M/s New N.R.L Bricks at Village- Karge, Tehsil- Mandar, Dist.- Ranchi, Jharkhand (1.78 Ha).
- VI. Brick Clay Mining for M/s Bajrang Bricks at Village- Pakna, Tehsil- Torpa, Dist.- Khunti, Jharkhand (0.54 Ha).
- VII. Brick Clay Mining for M/s New Prakash Bricks at Village- Sukurhutu, Tehsil- Sinjo, Dist.- Lohardaga, Jharkhand (1.95 Ha).
- VIII. Brick Clay Mining for M/s Abha Bricks at Village- Kulhi, Tehsil- Ormanjhi, Dist.- Ranchi, Jharkhand (1.26 Ha).
- IX. Brick Clay Mining for M/s M.S Bricks at Village- Nawagarh, P.O.- Latehar, P.S.- Latehar, Dist.- Latehar, Jharkhand (0.820 Ha).
- X. Brick Clay Mining for M/s Iron Bricks at Village- Nawadih, P.O.- Nawagarh, Dist.- Latehar, Jharkhand (0.80 Ha).
- XI. Brick Clay Mining for M/s Suraj Bricks at Village- Tirla, P.O.- Chhota Muri, P.S.- Silli, Dist.- Ranchi, Jharkhand (2.00 Ha).
- XII. Brick Clay Mining for M/s Swastik Brick Company at Mouza- Karnpura, P.O. & P.S.- Rajganj, Dist.- Dhanbad, Jharkhand (0.80 Ha).
- XIII. Brick Clay Mining for M/s Singh Bricks at Village- Sillidih, P.O.- Tatkinawadih, P.S.- Silli, Dist.- Ranchi, Jharkhand (1.990 Ha)
- XIV. Brick Clay Mining for M/s Sukumar Paul at Village- Dukurdiha, P.O.- Khairpal, Dist.- East Singhbhum, Jharkhand (1.74 Ha).
- XV. Brick Clay Mining for M/s Om Enterprises at Village- Dumarkunda, P.O. & P.S.- Chirkunda, Dist.- Dhanbad, Jharkhand (1.619 Ha).
- XVI. Brick Clay Mining for M/s Athar Bricks at Village- Ganeshpur, P.O. & P.S.- Topchanchi, Dist.- Dhanbad, Jharkhand (0.687 Ha).
- XVII. Brick Clay Mining for M/s A.K.B Red Bricks at Village- Chanch, P.O. & P.S.- Chirkunda, Dist.- Dhanbad, Jharkhand (1.647 Ha).

*Handwritten signature and date: 14/11/15*

*Handwritten signature and date: 14/11/15*

- XVIII. Brick Clay Mining for M/s Hind Brick Works at Village- Malti, P.O. & P.S.- Namkum, Dist.- Ranchi, Jharkhand (1.08 Ha).
- XIX. Brick Clay Mining for M/s Sona Bricks at Village- Chandwa, P.O.- Chandwa, Dist.- Latehar, Jharkhand (1.317 Ha).
- XX. Brick Clay Mining for M/s RBN Bricks at Village- Babuakalan, P.O. – Bhuli, P.S.- Tetulmari, Dist.- Dhanbad, Jharkhand (0.404 Ha).
- XXI. Brick Clay Mining for M/s Puja Bricks at Village- Murumgara, P.O. – Thakurgaon, P.S.- Burmu, Dist.- Ranchi, Jharkhand (1.010 Ha).
- XXII. Brick Clay Mining for M/s Kritika Bricks at Village- Basmundi, P.O. – Bhuli, P.S.- Tetulmari, Dist.- Dhanbad, Jharkhand (0.999 Ha).
- XXIII. Brick Clay Mining for M/s Om Bricks at Village- Nagrikala, P.O. – Sijua, P.S.- Tetulmari, Dist.- Dhanbad, Jharkhand (0.89 Ha).
- XXIV. Brick Clay Mining for M/s Sona Bricks at Village- Bode, P.O. – Checha, Dist.- Latehar, Jharkhand (1.01 Ha).
- XXV. Brick Clay Mining for M/s Nikhil Bricks Works at Village- Sugnu, P.O. – Sugnu, Dist.- Ranchi, Jharkhand (0.80 Ha).
- XXVI. Brick Clay Mining for M/s Jyoti Bricks at Village- Tarup, P.O. – Katamkuli, P.S.- Ratu, Dist.- Ranchi, Jharkhand (0.81 Ha).
- XXVII. Brick Clay Mining for M/s Raghav Enterprises at Village- Dumarkunda, P.O. & P.S. – Chirkunda, Dist.- Dhanbad, Jharkhand (1.481 Ha).
- XXVIII. Brick Clay Mining for M/s R.K. Industries at Village- Dumarkunda, P.O. & P.S. – Chirkunda, Dist.- Dhanbad, Jharkhand (1.27 Ha).
- XXIX. Brick Clay Mining for King Bricks at Village- Lalbazar, Mouza- Chilku, Tehsil – Kharsawan, Dist.- Saraikela-Kharsawan, Jharkhand (1.02 Ha).
- XXX. Brick Clay Mining for Raja Bricks at Village- Rampur, Mouza- Jitpur, Thana – Kharsawan, Dist.- Saraikela-Kharsawan, Jharkhand (0.90 Ha).

**SEIAA agrees with the recommendations made by SEAC to grant Environmental Clearance (EC) to the project proposals mentioned above. SEIAA, therefore, decides to grant EC to these projects on the conditions recommended by SEAC.**

**D. SEIAA considered the recommendations made by SEAC in its 34<sup>rd</sup> meeting held on 07<sup>th</sup> -11<sup>th</sup> October, 2015 (Part –C) to grant the Environmental Clearance to the following project proposal related to Sand Mine:-**

- I. Birkham Sand Deposit located in Gobai River bed of M/s Maa Vindhya wasini Enterprises at Village- Birkham, Tehsil- Chandankyari, Dist.- Bokaro, Jharkhand (2.832 Ha).

**SEIAA agrees with the recommendations of SEAC, decides to grant EC to this project on the conditions recommended by SEAC.**

**E. SEIAA considered the recommendations made by SEAC in its 35<sup>th</sup> meeting held on 28<sup>th</sup> to 31<sup>st</sup> October, 2015 and 01<sup>st</sup> November, 2015 (Part –A) to grant the EC to the following project proposals related to Sand Mine:-**

- I. Ponda Balu Ghat Mining Project on River Khanjo of Shri Harnaik Singh at Village- Ponda, Tehsil- Tenughat, Dist.- Bokaro, Jharkhand (1.41 Ha).
- II. Sarhachiya Balu Ghat Mining Project on River Damodar of Shri Kulbindra Singh at Village- Sarhachiya, Tehsil- Tenughat (Bairmo), Dist.- Bokaro, Jharkhand (8.50 Ha).
- III. Rangamati Balu Ghat Mining Project on River Damodar of Shri Om Kalani at Village- Rangamati, Tehsil- Tenughat, Dist.- Bokaro, Jharkhand (2.43 Ha).

*Handwritten signature and date: 14/11/2015*

*Handwritten signature and date: 19/11/15*

- IV. Pokhanna Balu Ghat Mining Project on River Gowai of Shri Harnaik Singh at Village- Pokhanna, Tehsil- Chas, Dist.- Bokaro, Jharkhand (1.69 Ha).
- V. Sunta Balu Ghat Mining Project on River Izari of M/s Swastik Traders [Shri Sudip Kumar Dey (Partner)] at Village- Sunta, Tehsil- Chas, Dist.- Bokaro, Jharkhand (3.64 Ha).
- VI. Kasmar Balu Ghat Mining Project on River Khanjo of M/s Swastik Traders [Shri Sudip Kumar Dey (Partner)] at Village- Kasmar, Tehsil- Kasmar, Dist.- Bokaro, Jharkhand (8.78 Ha).
- VII. Chokeserang Sand Mine of M/s K.B. Construction at Village- Chokeserang, Panchayat- Bantahazam, Dist.- Ranchi, Jharkhand (4.16 Ha).
- VIII. Narayanpur Doyempatti Sand Mine of M/s Swastik Traders at Village- Narayanpur Doyempatti, P.O.- Ramkol, Thana- Mahagama, Dist.- Godda, Jharkhand (4.68 Ha).
- IX. Janewa Balu Ghat on River Kanhar of M/s Ganga Kaweri Construction Pvt Ltd at Mouza- Janewa, Anchal- Bhandariya, Dist.- Garhwa, Jharkhand (2.50 Ha).
- X. Manhu / Siladon Balu Ghat on River Tajna of Shri Raghav Chandak at Village- Manhu & Siladon, Anchal- Khunti, Dist.- Khunti, Jharkhand (2.28 Ha).
- XI. Tada Tad (Block-1) Balu Ghat on River Barakar of Shri Lav Kumar Singh at Mouza- Tara Tad, Anchal- Gande, Dist.- Giridih, Jharkhand (1.88 Ha).
- XII. Tada Tad (Block-2) Balu Ghat on River Barakar of Shri Lav Kumar Singh at Mouza- Tara Tad, Anchal- Gande, Dist.- Giridih, Jharkhand (4.99 Ha).
- XIII. Sand Mine Project for Sene Gutu Balu Ghat of Shri Raghav Chandak at Mouza- Sene Gutu, Anchal- Khunti, Dist.- Khunti, Jharkhand. (0.40 Ha).
- XIV. Sand Mining Project of Maziyama Balu Ghat on River Koyal of Shri Kartik Rathi at Mouza- Majhiaaw, Anchal- Majhiaaw, Dist.- Garhwa, Jharkhand (8.1 Ha).
- XV. Bishrampur Balu Ghat on River Damodar of Shri Ajay Rathi at Mouza- Bishrampur, Anchal- Khelari, Dist.- Ranchi, Jharkhand. (3.08 Ha).
- XVI. Dantu Balu Ghat (Block-1 & 2) on River Khanjo of Shri Harnaik Singh at Mouza- Dantu, Anchal- Kasmar, Dist.- Bokaro, Jharkhand. (4.65 Ha).
- XVII. Dantu Balu Ghat (Block- 3) on River Khanjo of Shri Harnaik Singh at Mouza- Dantu, Anchal- Kasmar, Dist.- Bokaro, Jharkhand. (0.809 Ha).
- XVIII. Lalpaniya Balu Ghat on River Katel of Shri Kulbindra Singh at Mouza- Lalpaniya, Anchal- Gomiya, Dist.- Bokaro, Jharkhand (2.02 Ha).
- XIX. Sand Mining Project of Danda Balu Ghat on River Koyal of M/s Swastik Traders at Mouza- Danda, Anchal- Danda, Dist.- Garhwa, Jharkhand. (4.70 Ha).
- XX. Sand Mining Project of Dhori & Phusro Balu Ghat (Block-1 & 2) on River Damodar of M/s Bindhyavasini Commercial Services Pvt Ltd at Mouza- Dhori, Anchal- Bairmo, Dist.- Bokaro, Jharkhand. (6.47 Ha).
- XXI. Sand Mining Project of Dhori Balu Ghat (Block-3) on River Damodar of M/s Bindhyavasini Commercial Services Pvt Ltd at Mouza- Dhori, Anchal- Bairmo, Dist.- Bokaro, Jharkhand. (2.02 Ha).
- XXII. Sand Mining Project of Dhori Balu Ghat (Block-4) on River Damodar of M/s Bindhyavasini Commercial Services Pvt Ltd at Mouza- Dhori, Anchal- Bairmo, Dist.- Bokaro, Jharkhand. (2.02 Ha).
- XXIII. Sand Mining Project of Dhori Balu Ghat (Block-5) on River Damodar of M/s Bindhyavasini Commercial Services Pvt Ltd at Mouza- Dhori, Anchal- Bairmo, Dist.- Bokaro, Jharkhand. (0.809 Ha).

*Handwritten signature and date:*  
14/11/2015

*Handwritten signature and date:*  
14/11/15

- XXIV. Sand Mining Project of Gomiya Balu Ghat (Block-1) on River Bokaro of Shri Kulbindra Singh at Mouza- Gomiya, Anchal- Gomiya, Dist.- Bokaro, Jharkhand. (0.445 Ha).
- XXV. Sand Mining Project of Gomiya Balu Ghat (Block-2) on River Bokaro of Shri Kulbindra Singh at Mouza- Gomiya, Anchal- Gomiya, Dist.- Bokaro, Jharkhand. (0.404 Ha).
- XXVI. Sand Mining Project of Madre Urf Phephsa on River Kanhar of Sri Ajay Rastogi at Mouza- Madre Urf Phephsa, Anchal- Dukhi, Dist.- Garhwa, Jharkhand. (4.32 Ha).
- XXVII. Sand Mining Project of Ranadih Balu Ghat on River Koyal of Shri Ajay Rastogi at Mouza- Ranadih, Anchal- Kandi, Dist.- Garhwa, Jharkhand. (8.09 Ha).
- XXVIII. Sand Mining Project of Dahiyari Balu Ghat on River Jamunia of Shri Kulbindra Singh at Mouza- Dahiyari, Anchal- Navdih, Dist.- Bokaro, Jharkhand. (5.05 Ha).
- XXIX. Shahpur Balu Ghat over Koyal River of Shri Shiv Kumar Prasad at Village- Shahpur, Anchal- Chainpur, Dist.- Palamu, Jharkhand. (2.02 Ha).
- XXX. Kalyanpur Balu Ghat over Damro River of Shri Rakesh Kumar at Village- Kalyanpur, Anchal- Garhwa, Dist.- Garhwa, Jharkhand. ( 6.80 Ha).
- XXXI. Rehela Kalan Balu Ghat over Koyal River of Shri Shiv Kumar Prasad at Village- Rehela Kalan, Anchal- Bishrampur, Dist.- Palamu, Jharkhand (4.04 Ha).
- XXXII. Paraspani Kala Balu Ghat over Kanhar River of Shri Jai Mangal Ram at Village- Paraspani Kala, Anchal- Dhurki, Dist.- Garhwa, Jharkhand (1.21 Ha).
- XXXIII. Kharagpur Balu Ghat over Batane River of Shri Brahamdev Prasad at Village- Kharagpur, Anchal- Hariharganj, Dist.- Palamu, Jharkhand (2.43 Ha).
- XXXIV. Jhari Nimiya Balu Ghat over Jinjoi River of Shri Brahamdev Prasad at Village- Jhari Nimiya, Anchal- Patan, Dist.- Palamu, Jharkhand (0.37 Ha).
- XXXV. Karkoma Balu Ghat over Uriya River of Shri Amit Kumar Singh at Village- Karkoma, Anchal- Meral, Dist.- Garhwa, Jharkhand (2.5 Ha).
- XXXVI. Rajbar Balu Ghat over Batane River of Shri Brahamdev Prasad at Village- Rajbar, Anchal- Hariharganj, Dist.- Palamu, Jharkhand (0.40 Ha).

**SEIAA agrees with the recommendations made by SEAC to grant EC to the project proposals mentioned above. SEIAA, therefore, decides to grant EC to the above mentioned project proposals with the conditions recommended by SEAC.**

**F. SEIAA considered the recommendations made by SEAC in its 35<sup>th</sup> meeting held on 28<sup>th</sup> to 31<sup>st</sup> October, 2015 and 01<sup>st</sup> November, 2015 (Part –A) to grant the EC to the following projects proposal related to Stone Mine (New Mine):-**

- I. Bankuchiya Stone Mine of Mr. Niranjana Singh at Village- Bankuchiya, P.O.- Udiya Chirudih, Dist.- East Singhbhum, Jharkhand (2.42 Ha).
- II. Sorha Stone Mine of M/s Vikrant Singh at Village- Sorha, P.O.- Hatia, Dist.- Ranchi, Jharkhand (2.37 Ha).
- III. Badagaon Stone Mine of Sri Navkishor Singhdeo at Village- Badagaon, P.O.- Kharsawan, Dist.- Saraikela-Kharsawan, Jharkhand (2.43 Ha).

**SEIAA agrees with the recommendations made by SEAC to grant Environmental Clearance (EC) to the project proposals mentioned above. SEIAA, therefore, decides to grant EC to these projects proposals with the conditions recommended by SEAC.**

*Handwritten signature and date: 14/11/2015*

*Handwritten signature and date: 14/11/15*

**G. SEIAA considered the recommendations made by SEAC in its 35<sup>th</sup> meeting held on 28<sup>th</sup> to 31<sup>st</sup> October, 2015 and 01<sup>st</sup> November, 2015 (Part –B) to grant the Environmental Clearance to the following project proposals related to Sand mining.-**

- I. Sangbar Balu Ghat over Amanat River of Shri Pradip Kumar Singh at Village-Sangbar, Anchal- Lesliganj, Dist.- Palamu, Jharkhand. (1.214 Ha).
- II. Taridih Balu Ghat over Batane River of Shri Brahamdev Prasad at Village- Taridih, Anchal- Navdiha Bazar, Dist.- Palamu, Jharkhand (0.81 Ha).
- III. Bokeya Khurd Balu Ghat over Koyal River of Shri Brahamdev Prasad at Village-Bokeya Khurd, Anchal- Chainpur, Dist.- Palamu, Jharkhand (1.214 Ha).
- IV. Suru Balu Ghat over Kanhar River of Shri Shrawan Kumar at Village- Suru, Anchal-Dhurki, Dist.- Garhwa, Jharkhand (4.32 Ha).
- V. Tandwa Balu Ghat over Banki River of Shri Ravindra Kumar Pandey at Village-Tandwa, Anchal- Ramna, Dist.- Garhwa, Jharkhand (4.86 Ha).
- VI. Sagalim Balu Ghat over Amanat River of Shri Brahamdev Prasad at Village- Sagalim, Anchal- Panki, Dist.- Palamu, Jharkhand (1.21 Ha).
- VII. Baijudih Balu Ghat over Koel River of Shri Ravindra Kumar Pandey at Village-Baijudih, Anchal- Meral, Dist.- Garhwa, Jharkhand (4.00 Ha).
- VIII. Belchampa Balu Ghat over Koel River of Shri Amit Gupta at Village- Belchampa, Anchal- Garhwa, Dist.- Garhwa, Jharkhand (4.2 Ha).
- IX. Kalyanpur Balu Ghat over Koyal River of Shri Zamirudden Ansari at Village-Kalyanpur, Anchal- Chainpur, Dist.- Palamu, Jharkhand (0.81 Ha).
- X. Shahpur South Balu Ghat over Koyal River of Shri Zamirudden Ansari at Village-Shahpur, Anchal- Chainpur, Dist.- Palamu, Jharkhand (2.43 Ha).
- XI. Chorar (Udaigarh) Balu Ghat over Batane River of Shri Amit Gupta at Village- Chorar (Udaigarh), Anchal- Chhatarpur, Dist.- Palamu, Jharkhand (0.81 Ha).
- XII. Tapudega Pandripani Balu Ghat Sand Mining of Shri Damrudhar Das at Village-Tapudega Pandripani, Tehsil- Thethaitangar, Dist.- Simdega, Jharkhand (6.07 Ha).
- XIII. Barkipunnu Balu Ghat Sand Mining of Sri Murli Saw at Village- Barkipunnu, Tehsil-Gomiya, Dist.- Bokaro, Jharkhand (1.62 Ha).
- XIV. Nawadih Balu Ghat Sand Mining of Sri Dayanand Kumar at Village- Nawadih, Tehsil-Khalari, Dist.- Ranchi, Jharkhand (5.47 Ha).
- XV. Urro Balu Ghat Sand Mining of Mr. Rinku Prasad Singh at Village- Urro, Tehsil-Sariya, Dist.- Giridih, Jharkhand (1.85 Ha).
- XVI. Bagodih & Kheron Sand Mining of Sri Pradeep Kumar Saw at Village- Bagodih & Kheron, Anchal- Sariya, Dist.- Giridih, Jharkhand (5.26 Ha).
- XVII. Kuju (Block-I) Sand Mining on River Kharkhai River of M/s Narmada Construction at Village- Kuju, Thana- Saraikela, Dist.- Saraikela-Kharsawan, Jharkhand. (5.25 Ha).
- XVIII. Rengalbera (Block-II) Sand Mining on River Kharkhai River of M/s Narmada Construction at Village- Rengalbera, Thana- Saraikela, Dist.- Saraikela-Kharsawan, Jharkhand. (0.61 Ha).
- XIX. Majhgaon (Block-III) Sand Mining on River Kharkhai River of M/s Narmada Construction at Village- Majhgaon, Thana- Saraikela, Dist.- Saraikela-Kharsawan, Jharkhand. (1.95 Ha).

*Handwritten signature and date:*  
14/11/2015  
14/11/15  
7

- XX. Sarjamdih (Block-IV) Sand Mining on River Kharkhai River of M/s Narmada Construction at Village- Sarjamdih, Thana- Saraikela, Dist.- Saraikela-Kharsawan, Jharkhand. (0.505 Ha).
- XXI. Bara Tangrani (Block-I) Sand Mining on River Kharkhai River of M/s Narmada Construction at Village- Bara Tangrani, Thana- Saraikela, Dist.- Saraikela-Kharsawan, Jharkhand. (2.10 Ha).
- XXII. Kuri (Block-II) Sand Mining on River Kharkhai River of M/s Narmada Construction at Village- Kuri, Thana- Saraikela, Dist.- Saraikela-Kharsawan, Jharkhand. (2.23 Ha).
- XXIII. Pathanmara (Block-III) Sand Mining on River Kharkhai River of M/s Narmada Construction at Village- Pathanmara, Thana- Saraikela, Dist.- Saraikela-Kharsawan, Jharkhand. (2.39 Ha).

**SEIAA agrees with the recommendations made by SEAC to grant Environmental Clearance (EC) to the project proposals mentioned above. SEIAA, therefore, decides to grant EC to these projects proposals with the conditions recommended by SEAC.**


- H. SEIAA considered the recommendations made by SEAC in its 35<sup>th</sup> meeting held on 28<sup>th</sup> to 31<sup>st</sup> October, 2015 and 01<sup>st</sup> November, 2015 (Part –B) to grant the Environmental Clearance to the following project proposals related to Stone Mining.**

**Renewal Projects**

- I. Stone Quarry at Dhab Salonia of Mr. Parmeshwar Gope at Village- Dhab Salonia, P.O.- Dhab, Thana- Chauparan, Dist.- Hazaribagh, Jharkhand (0.50 Ha).
- II. Balsiring Stone Mine of Sri Lal Sachindra Nath Shahdeo at Village- Balsiring, Thana- Ranchi, Dist.- Ranchi, Jharkhand (0.979 Ha).
- III. Sonaposh & Datebera Stone Mine of M/s Global Resources Company at Village- Sonaposh & Datebera, Thana- Ghatshila, Dist.- East Singhbhum, Jharkhand (7.40 Ha).
- IV. Gadai Tungi Stone Mine of M/s Md. Alam & Brothers at Village- Gadai Tungi, Thana - Taljhari, Dist.- Sahebganj, Jharkhand (3.238 Ha).
- V. Ahirichua Stone Mine of Sri Ramnarayan Bhagat and Suresh Kumar Verma at Village- Ahirichua, Tehsil – Gopikandar, Dist.- Dumka, Jharkhand (1.58 Ha).
- VI. Chapande Stone Mine of M/s Dokania Stone Works at Village- Chapande, P.S. – Ranga, Dist.- Sahebganj, Jharkhand (3.439 Ha).
- VII. Khaprajola Stone Mine of M/s N.S. & Company at Village- Khaprajola, Tehsil – Pakur, Dist.- Pakur, Jharkhand (1.376 Ha).
- VIII. Kharkhar Stone Mine of Sri Anil Kumar Lohani at Village- Kharkhar, Thana – Markacho, Dist.- Koderma, Jharkhand (0.56 Ha).
- IX. Sarmanda Stone Mine of Sri Chittranjan Das at Village- Sarmanda, P.O. – Ghatsila, Dist.- East Singhbhum, Jharkhand (1.58 Ha).
- X. Stone Mine of M/s Ansari Stone Works at Village- Gangupara Bedo, Tehsil- Pathna, Dist.- Sahebganj, Jharkhand (2.55 Ha).

**SEIAA agrees with the recommendations made by SEAC to grant Environmental Clearance (EC) to the project proposals mentioned above. SEIAA, therefore, decides to grant EC to these projects proposals with the conditions recommended by SEAC.**

- I. SEIAA considered the recommendations made by SEAC in its 34<sup>th</sup> meeting held on 07<sup>th</sup> - 11<sup>th</sup> October, 2015 (Part –B) to grant the Environmental Clearance to the following project proposals.**

Handwritten signature and date: 14/11/2015



- I. Expansion Project of Ramkrishna Forgings Ltd at Village – Bholadih, Tehsil- kolebira, Dist.- Saraikela Kharsawan, Jharkhand.
- II. Rangamatia Pyrophyllite Mine of M/s Rungta Mines Ltd. Village Rangamatia, Tehsil Saraikela, District Saraikela – Kharsawan, Jharkhand Area (8.866 Ha).
- III. Harup Bauxite & Laterite Mine Project of Shri Girish Kumar Popat, Village Harup, Tehsil Bishunpur, Dist.- Gumla, Jharkhand (Area 45.65 Ha).

**SEIAA agrees with the recommendations made by SEAC to grant Environmental Clearance (EC) to the project proposal mentioned above. SEIAA, therefore, decides to grant EC with the conditions recommended by SEAC except Sl. No. I (III.) in the light of Hon'ble NGT order dated- 07.07.2015 SEIAA decides to hold the proposal till the guidelines from MoEF & CC are issued.**

**J. SEIAA considered the recommendations made by SEAC in its 34<sup>th</sup> meeting held on 07<sup>th</sup> - 11<sup>th</sup> October, 2015 (Part –B) to grant the ToR to the following project proposal.**

- I. Pundag Residential Complex (Infinity Greens) of M/s Pranami Eastates Pvt. Ltd at Mouza- Pundag, P.S.- Jagarnathpur, Block- Nagri, Dist.- Ranchi, Jharkhand).

**SEIAA agrees with the recommendations made by SEAC to <sup>prescribe</sup> TOR to the project proposal mentioned above. SEIAA, therefore, decides to grant TOR with the conditions recommended by SEAC which is revised by SEIAA.**

**K. SEIAA considered the recommendations made by SEAC in its 34<sup>th</sup> meeting held on 07<sup>th</sup> - 11<sup>th</sup> October, 2015 (Part –B) to grant the Environmental Clearance to the following project proposals.**

- I. Urte Gram Panchayat Sand Ghat Project of Shri Jageshwar Nag at Village- Urte, Tehsil- Bansjor, Dist.- Simdega, Jharkhand (7.29 Ha).
- II. Jharkhand Dham Sand Mine of Sri Pradeep Kumar at Village- Jharkhand Dham, Thana- Giridih, Dist.- Giridih, Jharkhand (4.05 Ha).
- III. Sand Deposit in the Deonand or Marmar River of Sri Pramod Kumar Sahu at Village- Malhan & Marmar, Tehsil- Chandwa, Dist.- Latehar, Jharkhand (4.046 Ha).
- IV. Kurhobindo Balu Ghat Sand Mining Project of Mr. Bajrangi Kumar Yadav at Village- Kurhobindo, Tehsil- Jamua, Dist.- Giridih, Jharkhand (0.40 Ha).
- V. Dangwar Sand Mining Project on Son River of Sri Upendra Singh at Village- Dangwar, Thana- Husainabad, Dist.- Palamu, Jharkhand (2.02 Ha).

**SEIAA agrees with the recommendations made by SEAC to grant Environmental Clearance (EC) to the project proposal mentioned above. SEIAA, therefore, decides to grant EC with the conditions recommended by SEAC.**

**L. SEIAA considered the recommendations made by SEAC in its 34<sup>th</sup> meeting held on 07<sup>th</sup> - 11<sup>th</sup> October, 2015 (Part –B) to grant the Environmental Clearance to the following project proposals.**

**New Mine Cases**

- I. Solangbira Stone Mine of M/s Shivalaya Construction Pvt Ltd at Village- Solangbira, P.O.- Konbir, P.S.- Basia, Dist.- Gumla, Jharkhand (4.05 Ha).

*Handwritten signature and date: 14/11/2015*

*Handwritten signature and date: 19/11/15*

- II. Kairbera Stone Mine of M/s Shivalaya Cons. Company Pvt Ltd at Village- Kairbera, P.S.- Pakartand, Dist.- Simdega, Jharkhand (2.11Ha).

**Renewal Mine Cases**

- III. Bandua Stone Mine of M/s G.V.R Infra Project Ltd at Village- Bandua, Tehsil- Rajnagar, Dist.- Saraikela-Kharsawan, Jharkhand (3.403 Ha).  
IV. Merki Stone Mine of M/s G.V.R Infra Project Ltd at Village- Merki, Tehsil- Rajnagar, Dist.- Saraikela-Kharsawan, Jharkhand (4.087 Ha).  
V. Ulidih Stone Mine of M/s G.V.R Infra Project Ltd at Village- Ulidih, Tehsil- Rajnagar, Dist.- Saraikela-Kharsawan, Jharkhand (2.97 Ha).

**SEIAA agrees with the recommendations made by SEAC to grant Environmental Clearance (EC) to the project proposal mentioned above. SEIAA, therefore, decides to grant EC with the conditions recommended by SEAC.**

**M.SEIAA in its meeting dated 19.10.2015 decided to withdraw conditional EC's to the following mining projects:**


**Non-compliance of conditions by project proponents.**


- I. Karamo Stone Mine of M/s Abhisek Anand, vill- Karamo, tehsil- Basishtnagar, Dist- Chatra, Jharkhand (Area-2.81 Ha).  
II. Metal Stone Mine with Crusher of M/a Ramesh Kr. Khandelwal, Vill- Mandardih, Block- Bengabad, Dist - Giridih, Jharkhand (Area-0.90 Ac).  
III. Shyam Stone Mine of Shri Umakant Jaiswal, Mouza- Karamkala, Thana + Block- Chhatarpur, Dist- Palamu, Jharkhand (Area-4.856 Ha).  
IV. Duthua Stone Mine of Shri Sanjay Kumar, vill- Dhutua, Tehsil- Ramgarh, Dist - Ramgarh, Jharkhand (Area-1.01 Ha).  
V. Chotta Mirkhi Stone Mine of M/s S.S. Raisers Pvt. Ltd. Vill- Chotta Mirkhi, Tehsil- Devoir, District- Deoghar, Jharkhand (Area-07.00 Ac)  
VI. Metal Stone Mine of Kakarkudar-Karamjora, M/s Arun Kr. Ladia, Vill- Kakarkudar-Karamjora, Tehsil- Bengabad, Dist-Giridih, Jharkhand (Area-2.260 Ac).  
VII. Khaprajola Stone Mine of shri Shyam Madhyan, Vill- Khaprajola, Tehsil- Pakur, Dist - Pakur, Jharkhand (Area-3.31 Ha).  
VIII. Stone Mine of Arun Kr. Ladia, Village - Lakhanpur, Block- Bengabad, District- Giridih, Jharkhand (Area-0.732 Ha).  
IX. Gujadih Stone Deposit of M/s Suryashakti Mines & Metals Pvt. Ltd. Vill- Ghujadih, Thana- Pachamba, Dist- - Giridih, Jharkhand (Area-1.21 Ha).  
X. Stone Quarry of Baliapur of M/s Virbhan Das, Vill- Baliapur, P.O. + P.O.- Baliapur, Dist- Dhanbad, Jharkhand (Area- 2.20 Acre).

*Handwritten signature and date: 19/11/2015*

*Handwritten signature and date: 19/12/15*

- XI. M/s Okhargara Stone Mines of Mr. Sunil Kr. Sharma, Vill- Okhargara, Tehsil- Meral, Dist- Garhwa, Jharkhand (1.23 Acre).
- XII. Kalichatan Stone Mine of M/s Ganesh Mineral & Crushers Pvt. Ltd. Vill Kalichatan, P.O.- Bagodar, Dist – Giridih, Jharkhand (1.862Ha).
- XIII. Gurha Stone Quarry of M/s Suresh Kr. Jhanjhari, Vill- Gurha, Tehsil- Birni, Dist- Giridih, Jharkhand- Area-(1.072 Ha).
- XIV. Saharpur Stone Deposit of M/s Koushal Kishore Singh & Harinandan Singh, Vill- Dudhani, P.S.- Dimka, Dist- Dumka, Jharkhand (1.137 Ha).
- XV. Ichadag Stone Deposit of M/s Fortune Mines & Minerals, Vill- Ichadag, Thana- Ormanjhi, Dist- Ranchi, Jharkhand (0.81 Ha)
- XVI. Adar Stone Quarry of M/s Basudeo Mahto at Village- Adar, Tehsil- Padma, Dist.- Hazaribagh, Jharkhand (0.81 Ha).
- XVII. Tenudih Stone Deposit of Shri Viney Kr. Singh, Vill- Tenudih, tehsil- Chatarpur, Thana No.- 388, Dist-Palamu, (Area-1.41 Ha).
- XVIII. Taratand Stone Quarry of M/s Devender Prasad Mehta, Vill- Taratand. Tehsil& Dist- Kodarma, Jharkhand (Area-0.761 Ha).
- XIX. Luta Stone Deposit o M/s Maa Kauleshwari Stone Works, Vill- Luta, Thana- Hunterganj, Dist- Chatra, Jharkhand (2.32 Ha).
- XX. Rajbandh Stone Mine of M/s Sunita Ganguly, Vill- Rajbandh, Thana- Pakur, Dist – Pakur, Jharkhand (Area-1.11 Ha).
- XXI. Kashinathpur Stone Mine of Sri Atanu Sinha, Vill- Kashinathpur, Tehsil- Maheshpur, Dist – Pakur, Jharkhand (Area-2.18 Ha).
- XXII. Duniser Stone Quarry of M/s Sumeet Stone Works, Vill- Duniser, Thana- Deori, Dist- Giridih, Jharkhand (1.61 Ha).
- XXIII. Chorganwa Stone Mines of Shri Teklal Saw, Vill- Chorganwa, P.S.- Mahuatand, Dist – Bokaro, Jharkhand (Area-0.486 Ha).
- XXIV. Karmakala Stone Chips of M/s Sona Stone Chips, vill- Karmakala, P.O.- Chhatarpur, Mouza- Karmakala, Dist- Palamu, Jharkhand (Area-2.38 Ac).
- XXV. Mahaprabhu Stone Mines of M/s Nirmal Chbadra Ghosh Vill- Kebaljhuria, Tehsil- Nala, Dist. – Jamtara, Jharkhand ( Area -1.50 Acre).
- XXVI. M/s Raj Engineering Stone Company of Shri Rajesh Kumar, Vill- Kulgo, Thana&Block- Dumri, Dist- Giridih, Jharkhand (Area. 0.81 Ha).
- XXVII. Lakhpahari Stone Mine of M/s Morful Seikh, Vill-Kalidaspur, Tehsil-Pakur, Dist- Pakur, Jharkhand (Area-1.052Ha).
- XXVIII. Garadih Stone Mine of M/s Tauhid Ansari & Maksud Alam, Vill- Garadih, Tehsil- Kairo, Dist- Lohardaga, Jharkhand (Area-1.01 Ha).

  
14/11/2015

  
14/11/15

- XXIX. Stone Mine of Kuru Chhatarpur of M/s Hemant Kumar, Vill Kudo Chhatarpur, Dist-Gumla, Jharkhand- (Area- 2.00 Acre).
- XXX. Maghokala Pathaldiha Stone Deosit of Shri Rameshwar Yadav & Shri Kedar Prasad Singh Vill- Maghokala, Pathaldiha, Tehsil- Rajdhanwar, Dist- Giridih, Jharkhand- (Area-1.02 Ha).
- XXXI. Domchanch Stone Mine of Shri Ram Kr. Pandit, Vil+P.O.+P.S.- Domchanch, Dist-Koderma, Jharkhand (Area- 0.37 Ha).
- XXXII. Bakhari Stone Mine of M/s Tiwary Minerals Co., Vill- Bakhari, P.O.- Sua, Dist-Palamu, Jharkhand ( Area-2.03 Ac).
- XXXIII. Bhagaunda Stone Deposit of M/s- Patil Construdtion, Vill- Bhagaundha, Tehsil-Tamna, Dist- Garhwa, Jharkhand- (7.11Acre).
- XXXIV. Sundarpahari Stone Mine of M/s Ragada Murmu, Vill- Sunderpahari, Tehsil- Pakur, Dist.- Pakur, Jharkhand- (1.86 Ha).
- XXXV. Stone Quarry at Tilabani of Shri Debdatta Maity, Vill- Tilabani, P.S.- Chakuliya, Dist-East Singhbhum, Jharkhand (1.198 Ha).
- XXXVI. Stone Mining Project of Leungdih, M/s Radha Krishna Jaiswal, Vill- Leungdih, Chandil, Dist- Sarailela-Kharsawan, Jharkhand (23.50 Ac).
- XXXVII. Chagajo, Bunda Stone Quarry of M/s Maa Chinnamastika Steel India (P) Ltd. Vill- Chagajo & Bunda Baraghati, Tehsil- Ranga, Dist- Sahibganj, Jharkhand (4.845 Ha).
- XXXVIII. M/s Jai Shiv Construction (Brij Kishor Tiwary- Partner), Vill- Chatania, Tehsil- Chatra, Dist- Charta, Jharkhand (1.03 Ha).
- XXXIX. Bhagaundha Stone Mines of M/s Patil Constructions, Vill- Bhagaundha, P.S.- Ramna, Dist- Garhwa, Jharkhand (2.023 Ha).

**22 projects proponent (Sl. No. I to XXII) out of above 39 have since submitted the Approved Mine Plans, SEIAA decides to continue the conditional EC's granted to these 22 proposals and refer these to SEAC for examination.**

**5. Decision on matters related to –**

- i. Kharkhar Stone Mine of M/s Durga Stone Chips of Sri Himanshu Kedia at Village-Kharkhar, Thana- Nawalsahi, Dist.- Kodarma, Jharkhand (0.40 Ha).
- ii. Kharkhar Stone Mine of M/s Durga Stone Chips at Village- Kharkhar, Thana- Nawalsahi, Dist.- Kodarma, Jharkhand (0.809 Ha).

**Since the project proponents have submitted DFO's reports SEIAA decides to grant EC on the recommendation made by SEAC.**

- iii. Tetriya Sand Mining Project of Sri Om Prakash at Village- Tetriya, Thana- Jasidih, Dist.- Deoghar, Jharkhand (3.439 Ha).

**SEIAA decide to refer DC's inquiry report to SEAC for further action.**

*[Handwritten signature and date: 14/11/2015]*

*[Handwritten signature and date: 14/11/15]*

- iv. M/s Bhalki Quartzite Stone Mines of Mr. Varun Kumar at Village- Bhalki, Tehsil- Dalbhumgarh, District- East Singhbhum, Jharkhand (0.186 Ha).

**SEIAA decides to refer the Approved Mine Plan as submitted by project proponent to SEAC.**

- v. Murludih Balughat on River Govai of Shri Manoj Kumar Singh at Village- Sutribeda, Anchal- Chandankiyari, Dist.- Bokaro, Jharkhand (2.54 Ha).

**In view of some correction in FORM-1 submitted by project proponent, SEIAA refers the same to SEAC for its examination.**


- vi. Goglo Sand Mine Project of M/S Adibasi Welfare Society at Village – Goglo, Nutangarh, P.O+ Thana- Mohishol, Dhalbhumgarh, Dist.- East Singhbhum, Jharkhand (8.033 Ha).

**In view of some correction in FORM-1 submitted by project proponent, SEIAA refers the same to SEAC for its examination.**

6. Tetla Stone Mine of M/s Mahavir Vintrade Pvt. Ltd. at Vill- Tetla, P.S/ Block/ Circle- Potka, Dist- East Singhbhum, Jharkhand (25.495 Ha).

**The proponent is applied for extension of ToR which is already expire<sup>d</sup> on 18.02.2015. As per MoEF & CC OM no.-J-11013/41/2006-IA-II (I) (Part) dated: 22th August 2014 this period of validty could be extended by the Regulatory Authority Concerned, provided application is made by the Applicant at least 3 months before the expiry of validity period. Hence this application is disallowed and the case is to be treated afresh.**

The meeting concluded with vote of thanks to the Chairman.

  
**Member – Secretary**  
**SEIAA**

  
**Chairman**  
**SEIAA**