

MINUTES OF THE 15th MEETING OF STATE LEVEL EXPERT APPRAISAL COMMITTEE (SEAC), JHARKHAND HELD FROM 12th to 15th MARCH 2014

The 15th meeting of State Level Expert Appraisal Committee (SEAC), Jharkhand was held from 12th to 15th March 2014 under the Chairmanship of Sh. A.K. Saxena in the Conference Room at 170 C, Ashok Nagar, Ranchi. The following members were present:

1. Sh. S.B.S Chauhan - Member
2. Er. S.K. Singh - Member
3. Dr. R.P. Singh Sangu - Member
4. Prof. (Dr.) M.C. Mahata - Member
5. Prof (Dr) Shatrunjay Kumar Singh - Member
6. Dr M. Mahto - Secretary

At the outset the members of the committee went through the Minutes of 14th Meeting held from 18th to 22nd February 2014 and confirmed the same.

Various projects which were received by SEIAA after the previous SEAC meeting held from 18th and 20th to 22nd February 2014 and forwarded to SEAC for their technical appraisal came up for discussions. Also those Projects which were appraised in SEAC's earlier meetings in which PP's were asked to provide additional information / clarifications were also considered for examination / scrutiny where the Project proponents had submitted replies. Accordingly, the Project proponents were asked to make technical presentation for the appraisal of their project before the committee.

Details of various projects ~~mentioned~~ ^{except brick clay mining} under caption B and caption C have been described in detail in MOM's of previous meetings.

The following observations were made during the Presentation (Project Wise) in brief.

A. Matters referred by SEIAA.

1. Stone Quarry of M/s. Madhucon Project Ltd. at Banamghatu, Dist – East Singhbhum, Jharkhand (Area 8.4 acres i.e. 3.4Ha).

The papers submitted were examined in the meeting held in the 4th meeting held on 31st May 2013 and were found to be lacking. As per DFO, Jamshedpur's Report the project site falls within 10 Km of Dalma Sanctuary. Also Singhbhum Elephant Reserve falls within 10 Km from Project Site. Further as per C O' s Report the Interstate Boundary is at a distance more than approx 5 Km (reply against query that is there any Interstate Boundary within 10 Km from Project Site).

As per EIA Notification 2006 any project or activity specified in Category 'B' will be treated as Category 'A', if located in whole or in part within 10 km from the boundary of:

- (i) Protected Areas notified under the Wild Life (Protection) Act, 1972;
- (ii) Critically Polluted areas as notified by the Central Pollution Control Board from time to time;
- (iii) Eco-sensitive areas, as notified under section 3 of the Environment (Protection) Act, 1986, such as Mahabaleshwar, Panegani, Matheran, Panchmarhi, Dhanu, Doon valley, and

Handwritten notes and signatures at the bottom of the page, including dates like 15/3/2014 and initials like J.C. and L.S.

(iv) Inter-State boundaries and international boundaries:

In view of above the Project was reviewed in the SEAC meeting held in May 2013 and was not recommended for clearance.

PP approached SEIAA for reconsideration in view of MOEF Notification dated 9th September 2013. A letter No 151 dated 07.10.2013 was received from Member Secretary, SEIAA regarding reappraisal and recommendation.

SEAC noted that as per MOEF Notification dated 9th September 2013 General Conditions in respect of Minor Minerals having area of less than 5 Ha have been relaxed. The new condition under Item 1(a) of amendment to EIA Notification 2006 states that "General Conditions shall apply except for project or activity of less than 5 Ha of Mining Lease for Minor Minerals".

In view of above the Committee had recommended that the Project may be considered for grant EC by SEIAA. SEIAA had in principle agreed to grant EC and had asked SEAC to provide conditions for grant of EC. Accordingly PP was asked to submit a letter from DMO stating that there are no contiguous patches and in case they are there than what will be the total area. Based on the above SEAC will take appropriate action.

In the 3rd Joint Meeting of SEAC and SEIAA held on 22nd February 2014 it was informed that the process of conveying Conditions to SEIAA was held up due to non submission of DMO's Certificate by PP despite several reminders. PP was called and displeasure of the Committee was conveyed to him about slackness on his part. PP has submitted an Undertaking that he will submit the necessary Certificate by 10th March 2014. Shri B. M. Baitha Additional Director, Department of Mines, Government of Jharkhand will speak to concerned DMO to expedite the matter.

PP has submitted a letter from Asstt. DMO addressed to SEIAA (letter no 547 dated 10.03.2014 which states that the deposit is Quartz / Quartzite and is a Major Mineral. PP had applied for same as Minor Mineral.

In view of the above the proposal cannot be considered for grant of EC in its present form. PP may modify his proposal considering deposit as Major Mineral and process his case as per relevant procedures. It is recommended that earlier recommendations / approval be quashed and SEIAA may inform PP accordingly.

2. Dantuta Stone Mine of Sri Anjinee Kumar at Vill-Dantuta, P.O & P.S- Chattarpur, Dist.-Palamu, Jharkhand (3.659 Ha).

This is a Stone Mining project for having an area of 3.659 Ha (Plot nos 260 part). Based on the presentation made and information provided SEAC had recommended to SEIAA for issue of EC. The daily production figure was indicated as 140 t. (This figure was indicated at the time of presentation.) Accordingly, EC was issued by SEIAA vide its letter no- 259, dated- 31/01/2014. PP had written to Member Secretary, SEIAA (vide his letter dated-06/03/2014) where in they have represented that the daily production rate be modified as 732 t. Member Secretary, SEIAA has asked SEAC to re examine in the matter. PP alongwith RQP presented their case. Subsequently, PP has submitted additional information based on which PP has asked the daily production rate to be revised to 700 t. Committee examined the documents and agreed to the proposal.

It is recommended that SEIAA may kindly revise the daily production rate in EC from 140 tpd to 700 tpd. All other conditions will remain unaltered.

B. Projects recommended to SEIAA for consideration of grant of EC.

1. Ruchap Stone Mine of Sri Pradeep Kumar Jaiswal at Vill-Ruchap, P.O- Chandil, Dist.- Saraikela-Kharsawan, Jharkhand (1.03 Ha).[Renewal of Lease]

PP had earlier submitted certificates from Circle Officer and DFO. In the earlier meeting PP was asked to submit additional information / undertaking which he has submitted. The informations were examined and found to be satisfactory.

Based on the presentation made and information provided the Committee recommends that the proposal for Stone Quarry at Ruchap Stone Mine of Sri Pradeep Kumar Jaiswal at Vill-Ruchap, P.O- Chandil, Dist.- Saraikela-Kharsawan, Jharkhand (1.03 Ha) be recommended for consideration of SEIAA for grant of EC.

2. Royadih Stone Mine of M/s Ghasi Ram Kisko at Vill-Royadih, Thana- Chowka, Dist.-Saraikela- Kharsawan, Jharkhand (0.51 Ha). [Renewal of Lease]

PP had earlier submitted certificates from Circle Officer and DFO. In the earlier meeting PP was asked to submit additional information / undertaking which he has submitted. The informations were examined and found to be satisfactory.

Based on the presentation made and information provided the Committee recommends that the proposal for Royadih Stone Mine of M/s Ghasi Ram Kisko at Vill-Royadih, Thana-Chowka, Dist.-Saraikela- Kharsawan, Jharkhand (0.51 Ha) be recommended for consideration of SEIAA for grant of EC.

3. Apco Stone Mine of M/s Apco Infratech Ltd,at Mouza- Jangalpur,Thana- Gobindpur , District- Dhanbad Jharkhand (3.4 Ha). [Transfer of Lease]

PP had earlier submitted certificates from Circle Officer, DFO and DMO. In the earlier meeting PP was asked to submit additional information / undertaking which he has submitted. The informations were examined and found to be satisfactory.

Based on the presentation made and information provided the Committee recommends that the proposal for Apco Stone Mine of M/s Apco Infratech Ltd,at Mouza- Jangalpur,Thana- Gobindpur, District- Dhanbad Jharkhand (3.4 Ha) be recommended for consideration of SEIAA for grant of EC.

4. Ranjit Kumar Mondal Stone Quarry of M/s Ranjit Kumar Mondal at Vill- Dolabar, Thana- Baliapur, Dist.-Dhanbad, Jharkhand (1.01 Ha). [Renewal of Lease]

PP had earlier submitted certificates from Circle Officer and DFO. In the earlier meeting PP was asked to submit additional information / undertaking including certificate from DMO which he has submitted. The informations were examined and found to be satisfactory.

[Handwritten signature]
15/3/2014

[Handwritten signature]
15/3/2014
3
15-03

[Handwritten signature]
15/3/2014

Based on the presentation made and information provided the Committee recommends that the proposal for Ranjit Kumar Mondal Stone Quarry of M/s Ranjit Kumar Mondal at Vill-Dolabar, Thana- Baliapur, Dist.-Dhanbad, Jharkhand (1.01 Ha) be recommended for consideration of SEIAA for grant of EC.

5. Stone Quarry of M/s Ramcon Infrastructure Pvt. Ltd. at Vill.-Kunharakalan, P.O-Kunharakalan, Thana-Barkatha, District- Hazaribagh, Jharkhand (1.82 Ha) .).[New Lease]

The PP has submitted certificates from Circle Officer, DFO and DMO. The informations were examined and found to be satisfactory.

Based on the presentation made and information provided the Committee recommends that the proposal for Stone Quarry of M/s Ramcon Infrastructure Pvt. Ltd. at Vill.-Kunharakalan, P.O-Kunharakalan, Thana-Barkatha, District- Hazaribagh, Jharkhand (0.71 Ha) be recommended for consideration of SEIAA for grant of EC.

6. Chagajo, Bunda Stone Quarry of M/s Maa Chinnamastika Steel India (P) Ltd, Vill-Chagajo & Bunda Baraghati, Tehsil-Ranga, Dist.-Sahibganj, Jharkhand (4.845 Ha) .).[Renewal of Lease]

PP had earlier submitted certificates from Circle Officer, DMO and DFO. PP was asked to submit additional information / undertaking which he has submitted. The informations were examined and found to be satisfactory.


Based on the presentation made and information provided the Committee recommends that the proposal for Chagajo, Bunda Stone Quarry of M/s Maa Chinnamastika Steel India (P) Ltd, Vill-Chagajo & Bunda Baraghati, Tehsil-Ranga, Dist.-Sahibganj, Jharkhand. (4.845 Ha).be recommended for consideration of SEIAA for grant of EC.

7. Gourangkocha Stone Deposit of M/s Sun Eco Trading Pvt. Ltd.,Village Gourangkocha, Taluka-Ichagarh , Dist.- Saraikela-Kharsawan, Jharkhand. (Area 1.2146 Ha) .).[Renewal of Lease]

The PP had earlier submitted certificates from Circle Officer and DFO. PP was asked to submit additional information / undertaking which he has submitted. The informations were examined and found to be satisfactory.

Based on the presentation made and information provided the Committee recommends that the proposal for Gourangkocha Stone Deposit of M/s Sun Eco Trading Pvt. Ltd.,Village- Gourangkocha, Taluka-Ichagarh , Dist.- Saraikela-Kharsawan, Jharkhand. (Area 1.2146 Ha) be recommended for consideration of SEIAA for grant of EC.

8. Hulsam Stone Mine of Sri Om Prakash Jaiswal, Vill-Hulsam P.O- Chattarpur, Dist.-Palamu, Jharkhand. (0.45 Ha) .)[NEW Lease]



The PP had earlier submitted certificates from Circle Officer and DMO. PP was asked to submit additional information / undertaking which he has submitted. The informations were examined and found to be satisfactory.

Based on the presentation made and information provided the Committee recommends that the proposal for Hulsam Stone Mine of Sri Om Prakash Jaiswal, Vill-Hulsam P.O-Chattarpur, Dist.-Palamu, Jharkhand. (0.45 Ha) be recommended for consideration of SEIAA for grant of EC.

9. Stone Quarry of Shri Ramesh Kumar Khandelwal at Village Mandardih, Block -Bengabad, Dist Giridih, Jharkhand (Area 0.364 Ha).].[Renewal of Lease]

PP has provided the desired information / clarifications. Committee was satisfied with the same. However regarding production figures it was noticed that in Form I the annual production has been mentioned as 13284 t. The committee also noticed that the details of reserves mentioned have to be checked by RQP. RQP was not present during the meeting. PP's representative - their consultant was informed about the same. Consultant in this case M/s Anacon Laboratories, Nagpur informed that he will get the Mine Plan rechecked and submit the same for consideration of the Committee. Clarification have been submitted. The informations were examined and found to be satisfactory.

Based on the presentation made and information provided the Committee recommends that the proposal for Stone Quarry of Shri Ramesh Kumar Khandelwal at Village Mandardih, Block -Bengabad, Dist Giridih, Jharkhand (Area 0.364 Ha) be recommended for consideration of SEIAA for grant of EC.

10. Kurkheta Stone Mine of M/s Somvansy Constructions at Vill- Kurkheta, Tehsil- Basisthnagar, District-Chatra, Jharkhand (2.356 Ha).).[New Lease]

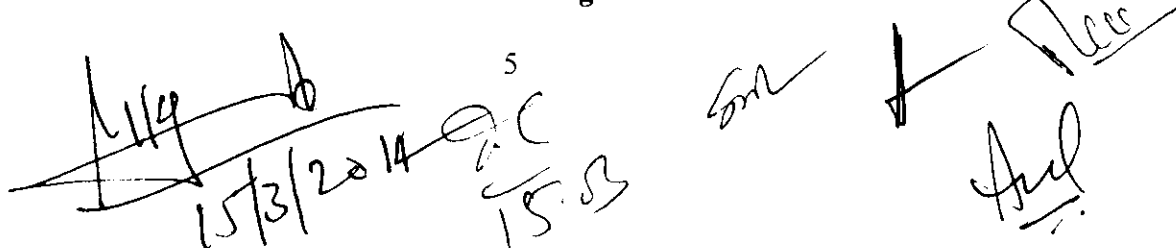
The PP had earlier submitted certificates from DFO and DMO. PP has now submitted certificate from CO. The informations were examined and found to be satisfactory.

Based on the presentation made and information provided the Committee recommends that the proposal for Stone Quarry of Kurkheta Stone Mine of M/s Somvansy Constructions at Vill- Kurkheta, Tehsil- Basisthnagar, District-Chatra, Jharkhand (2.356 Ha) be recommended for consideration of SEIAA for grant of EC.

11. Sundarpahari Stone Mines of M/s Ragda Murmu, Village Sundarpahari, P.O. Chengadonga, P.S. Pakur, District – Pakur, Jharkhand (1.86 Ha). [Renewal of Lease]

The PP has submitted certificates from C O, DFO and DMO. In the earlier meeting PP was asked to submit additional information / undertaking which he has submitted. The informations were examined and found to be satisfactory.

Based on the presentation made and information provided the Committee recommends that the proposal for Sundarpahari Stone Mines of M/s Ragda Murmu, Village Sundarpahari, P.O. Chengadonga, P.S. Pakur, District – Pakur, Jharkhand (1.86 Ha) be recommended for consideration of SEIAA for grant of EC.

Handwritten signatures and dates at the bottom of the page. On the left, there is a signature and the date 15/3/2014. In the center, there is a signature and the date 15.03. On the right, there is a signature and the date 15.03. There are also some other handwritten marks and signatures.

12. Stone Quarry at Fakiradih of M/s Shankar Mahato, Vill-Fakiradih, Thana- Baliapur, Dist.-Dhanbad, Jharkhand (0.8 Ha).][Renewal of Lease]

The PP has submitted certificates from C O, DFO and DMO. In the earlier meeting PP was asked to submit additional information / undertaking which he has submitted. The informations were examined and found to be satisfactory.

Based on the presentation made and information provided the Committee recommends that the proposal for Stone Quarry at Fakiradih of M/s Shankar Mahato, Vill-Fakiradih, Thana-Baliapur, Dist.-Dhanbad, Jharkhand (0.8 Ha) be recommended for consideration of SEIAA for grant of EC.

13. Stone Quarry of M/s Dhan Laxmi Stone Works, Village- Tham, P.S.- Chandwara, District – Koderma, Jharkhand (2.81 Ha).][Renewal of Lease]

The PP has submitted certificates from C O, DFO and DMO. In the earlier meeting PP was asked to submit additional information / undertaking which he has submitted. The informations were examined and found to be satisfactory.

Based on the presentation made and information provided the Committee recommends that the proposal for Stone Quarry of M/s Dhan Laxmi Stone Works, Village- Tham, P.S.- Chandwara, District –Koderma, Jharkhand (2.81 Ha) be recommended for consideration of SEIAA for grant of EC.

14. Stone Quarry of M/s Dhan Laxmi Stone Works, Village Tham, P.S. Chandwara, District – Koderma, Jharkhand (0.40 Ha).][Renewal of Lease]

The PP has submitted certificates from C O, DFO and DMO. In the earlier meeting PP was asked to submit additional information / undertaking which he has submitted. The informations were examined and found to be satisfactory.

Based on the presentation made and information provided the Committee recommends that the proposal for Stone Quarry of M/s Dhan Laxmi Stone Works, Village Tham, P.S. Chandwara, District –Koderma, Jharkhand (0.40 Ha) be recommended for consideration of SEIAA for grant of EC.

15. Stone Mines of M/s Jiv Lal Yadav, Village Tham, P.S. Chandwara, District – Koderma, Jharkhand (0.63 Ha).][Renewal of Lease]

The PP has submitted certificates from C O and DFO. In the earlier meeting PP was asked to submit additional information / undertaking which he has submitted. The informations were examined and found to be satisfactory.

Based on the presentation made and information provided the Committee recommends that the proposal for Stone Mines of M/s Jiv Lal Yadav, Village Tham, P.S. Chandwara,

District – Koderma, Jharkhand (0.63 Ha) be recommended for consideration of SEIAA for grant of EC.

16. Ektarva & Parodih Stone Quarry of M/s Maa Tara Stone Works, Village - Ektarva & Parodih, Tehsil- Dhanwar, Dist.-Giridih, Jharkhand.(0.36 Ha) [NEW Lease]

The PP has submitted certificates from C O and DFO. In the earlier meeting PP was asked to submit additional information / undertaking which he has submitted. The informations were examined and found to be satisfactory.

Based on the presentation made and information provided the Committee recommends that the proposal for Ektarva & Parodih Stone Quarry of M/s Maa Tara Stone Works, Village - Ektarva & Parodih, Tehsil- Dhanwar, Dist.-Giridih, Jharkhand.(0.36 Ha) be recommended for consideration of SEIAA for grant of EC.

17. Ektarwa Stone Quarry of M/s Shiv Jyoti Stone Minerals, Vill- Ektarwa, Tehsil-Dhanwar, Dist.- Giridih, Jharkhand. (Area 0.809 ha) [Net Lease]

The PP has submitted certificates from C O, DFO and DMO. In the earlier meeting PP was asked to submit additional information / undertaking which he has submitted. The informations were examined and found to be satisfactory.

Based on the presentation made and information provided the Committee recommends that the proposal for Ektarwa Stone Quarry of M/s Shiv Jyoti Stone Minerals, Vill- Ektarwa, Tehsil-Dhanwar, Dist.- Giridih, Jharkhand. (Area 0.809 ha) be recommended for consideration of SEIAA for grant of EC.

18. Brick Clay Mining of M/s Rohit Bricks, Vill-Purnapani, P.O-Barajuri, Ghatsila, Dist.-East Singhbhum, Jharkhand (0.575 Ha).


PP has submitted certificates information as required under SEIAA guidelines. The informations were examined and found to be satisfactory.

Based on the presentation made and information provided the Committee recommends that the proposal for Brick Clay Mining of M/s Rohit Bricks, Vill-Purnapani, P.O-Barajuri, Ghatsila, Dist.-East Singhbhum, Jharkhand (0.575 Ha) be recommended for consideration of SEIAA for grant of EC.

19. Brick Clay Mining of M/s Rohit Bricks, Vill-Bankdah, P.O-Guhiapal, Bahargora, Dist.-East Singhbhum, Jharkhand (2.85 Ha).

PP has submitted certificates information as required under SEIAA guidelines. PP was asked to submit additional information which he has submitted. The informations were examined and found to be satisfactory.

Based on the presentation made and information provided the Committee recommends that the proposal for Brick Clay Mining of M/s Rohit Bricks, Vill-Bankdah, P.O-Guhiapal, Bahargora, Dist.-East Singhbhum, Jharkhand (2.85 Ha) be recommended for consideration of SEIAA for grant of EC.


15/3/2011
15.03





20. Brick Clay Mining of M/s Rohit Bricks, Vill-Mohuldungri, P.O-Bahargora, Dist.-East Singhbhum, Jharkhand (1.35 Ha).

PP has submitted certificates information as required under SEIAA guidelines. PP was asked to submit additional information which he has submitted. The informations were examined and found to be satisfactory.

Based on the presentation made and information provided the Committee recommends that the proposal for Brick Clay Mining of M/s Rohit Bricks, Vill-Mohuldungri, P.O-Bahargora, Dist.-East Singhbhum, Jharkhand (1.35 Ha) be recommended for consideration of SEIAA for grant of EC.

21. Brick Clay Mining of M/s Rohit Bricks, Vill+ P.O- Barajuri, Dist.-East Singhbhum, Jharkhand (1.987 Ha).

PP has submitted certificates information as required under SEIAA guidelines. PP was asked to submit additional information which he has submitted. The informations were examined and found to be satisfactory.

Based on the presentation made and information provided the Committee recommends that the proposal for Brick Clay Mining of M/s Rohit Bricks, Vill+ P.O- Barajuri, Dist.-East Singhbhum, Jharkhand (1.987 Ha) be recommended for consideration of SEIAA for grant of EC.

22. Brick Clay Mining of M/s Puja Bricks at Vill.- Chengjora, Taluka-Ghatshila, District- East Singhbhum, Jharkhand (0.878 Ha) .


PP has submitted certificates information as required under SEIAA guidelines. PP was asked to submit additional information which he has submitted. The informations were examined and found to be satisfactory.

Based on the presentation made and information provided the Committee recommends that the proposal for Brick Clay Mining of M/s Puja Bricks at Vill.- Chengjora, Taluka-Ghatshila, District- East Singhbhum (0.878 Ha) be recommended for consideration of SEIAA for grant of EC.

23. Brick Clay Mining of M/s Puja Bricks at Vill.- Amainagar, Taluka-Ghatshila, District- East Singhbhum, Jharkhand (0.842 Ha) .

PP has submitted certificates information as required under SEIAA guidelines. PP was asked to submit additional information which he has submitted. The informations were examined and found to be satisfactory.

Based on the presentation made and information provided the Committee recommends that the proposal for Brick Clay Mining of M/s Puja Bricks at Vill.- Amainagar, Taluka-Ghatshila, District- East Singhbhum (0.842 Ha) be recommended for consideration of SEIAA for grant of EC.



24. Brick Clay Mining of M/s Rose Bricks at Vill.- Dalwadih, P.O-Mandro, P.S- Gandey, District- Giridih, Jharkhand (0.71 Ha) .

PP has submitted certificates information as required under SEIAA guidelines. PP was asked to submit additional information which he has submitted. The informations were examined and found to be satisfactory.

Based on the presentation made and information provided the Committee recommends that the proposal for Brick Clay Mining of M/s Rose Bricks at Vill.- Dalwadih,P.O-Mandro, P.S- Gandey, District- Giridih (0.71 Ha) .be recommended for consideration of SEIAA for grant of EC.

C. Projects recommended to SEIAA for consideration of issue of TOR.

1. Luti Murup Fireclay Mine of M/s Ram Avatar Singh Village Luti & Murup, PS Balumath, District Latehar, Jharkhand Area (47.61 Ha).

PP has submitted an undertaking that he will abide by regulations / statutory requirement / EC conditions.

The same was examined and found to be satisfactory and decided to issue TOR's.

2. Sponge Iron of M/s Narsimha Iron & Steel Pvt. Ltd.,Vill-Marhand, Tehsil- Hazaribagh, Dist.-Hazaribagh, Jharkhand.

The project is for setting up of 2X90 tpd Sponge Iron units. PP submitted a request that he be allowed to use monitored data which was generated last year. The data generated was as per requirement of TOR's issued by MoEF. The PP has curtailed the nos of units and applied for fresh TOR's. PP was asked to submit informations. PP has submitted the same. The committee went through the documents and request made by PP. the committee agreed to permit use of earlier generated data, however the PP has to get additional monitoring done for one month except rainy season. The committee decided to issue TOR's.

D. Projects for which SEAC has sought clarifications from PP.

1. Stone Quarry at Goalmara of M/s Vikash Kumar Singh Stone Chips, Vill- Goalmara, P.O-Pragha, P.S-Baliapur, Dist.-Dhanbad, Jharkhand (1.82 Ha) (Renewal of Lease).

Details of project will be covered in detailed MOM

PP has submitted certificate from Circle Officer, DFO and DMO.

PP was asked to submit following additional information.

1. Compliance Report on conditions stipulated by DMO at the time of granting of lease.
2. Compliance Report on conditions stipulated by JSPCB at the time of granting of consent.
3. Details of CSR activities and Plantation carried out alongwith Photographs.
4. Details of Flora Fauna in and around the project site.
5. Undertaking from the Board / Management that there will not be any violation in future.

11/9
15/3/20
9
15.03
8/2
15/3/20

Once the PP provides the clarification SEAC will, after examining the same, will refer the matter to SEIAA for consideration for further action.

2. Jyoti Pahari Open Cast Kynaite Project, M/s JSMDL Ltd. Vill.-Jyoti Pahari, Tehsil- Ghatshila, District- Singhbhum East, Jharkhand. (20.331 Ha)

Details of project will be covered in detailed MOM

PP was asked to submit following additional information.

1. Compliance Report on conditions stipulated by DMO at the time of granting of lease.
2. Compliance Report on conditions stipulated by JSPCB at the time of granting of consent.
3. Details of CSR activities and Plantation carried out alongwith Photographs.
4. Details of Flora Fauna in and around the project site.
5. Copies of IBM submission Report.
6. Undertaking from the Board / Management that there will not be any violation in future.
7. Since PP has not taken NOC from JSPCB it was decided that a site visit be undertaken by Sri SBS Chouhan, Dr. RPS Sangu and Dr. M.C Mahata , Member, SEAC to site visit land recommend specific TOR's as required and PP provides clarification / information once site visit is completed.

Once the PP provides the clarification SEAC will, after examining the same, will refer the matter to SEIAA for consideration for further action.

3. Proposals related to Brick Earth

1. Brick Clay Mining of M/s K.R.T Bricks
2. Brick Clay Mining of M/s Puja Bricks
3. Brick Clay Mining of M/s Aman Bricks

PP's were asked to submit undertaking regarding points mentioned in MoEF L-11011/47/2011-IA.II(M), 24th June, 2013 and J-13012/12/2013-IA-II (I), dated-24th December, 2013, SEIAA guidelines and following information :-

- i. Compliance report of Mining Permit
- ii. Compliance to consent to operate wrt Kiln
- iii. Distance mining pit to kiln
- iv. Status of approach road
 - a. Mine to Kiln
 - b. Kiln to main road
- v. Civil structures within 100m radius
- vi. Land use pattern
- vii. Plantation and CSR activities
 - a. Carried out earlier
 - b. Proposed
- viii. Land agreement deed
- ix. NOC from Gram Sabha
- x. Village map showing mine pit
- xi. Longitudinal section of mine pit

- xii. Depth of mining < 2
- xiii. Water Level in surrounding dug well
- xiv. Brick kilns in 1 km radius
- xv. In case PP owns the brick kiln then PP has to provide flow chart of manufacturing of brick along with material balance
- xvi. Drainage map of area
 - a. At present
 - b. After excavation

Once the PP provides the information SEAC will, after examining the same, will refer the matter to SEIAA for consideration for further action.

4. Proposals related to Balu Ghats – River bed Sand Mining

1. Navadih Balu Ghat on Chatti River (Sand Mine) of M/s Mahavir Infraengineering P.
2. Anidih Balu Ghat (Sand Mine) of M/s Mahavir Infraengineering P. Ltd,
3. Jilutikar Balu Ghat (Sand Mine) of M/s Mahavir Infraengineering P. Ltd.
4. Huwaghatu Balu Ghat (Sand Mine).of M/s Mahavir Infraengineering P.Ltd

PP's were asked to submit information as mentioned in SEIAA guidelines, MoEF's notification J-13012/12/2013-IA-II (I), dated-24th December, 2013 and following points:-

- i) NOC from Gram Sabha.
- ii) Proposed Afforestation and CSR activities.
- iii) Undertaking that the proposed sand mining project does not fall within stipulated condition for formation of cluster.
- iv) Guidelines of SEIAA, Jharkhand are to be given due consideration while revising the Pre FR
- v) Distance of Mining area from Protected / reserved Forest is to be obtained from DFO.
- vi) Details of Flora / Fauna in the region where the ML Area is located from DFO.
- vii) Existence of Breeding ground of species like Hill Stream Fishes, Turtles, Mastacembelid Fish, Gastropods, Bivalves etc. if any in vicinity and its distance from Mining area is to be obtained from DFO. In case if Breeding ground not there then a NIL report has to be obtained from DFO.
- viii) Mining plan has to be prepared keeping in view the applicable guidelines including distances from nearby structures. Sectional plan is to be shown.
- ix) Contour map showing residential areas with names of villages, intake wells, bridges, etc is to be provided.
- x) Details of River may be i.e. origin to end point be provided for information.
- xi) Distance of Mining areas from nearest civil structures that is intake well, bridge, etc.
- xii) Proposed draft TOR's as applicable.
- xiii) Width of the river on which all these Ghats are situated duly certified by the Central Water Commission / Water Resources Department, Govt. of Jharkhand.

Once the PP provides the information SEAC will, after examining the same, will refer the matter to SEIAA for consideration for further action.



11
15/3/2014
15-B.

SR
1
15/3/2014

E. PP was asked to furnish details in earlier meeting. PP was present but did not submit all desired information. The list of PP is as follows:-

1. Proposals related to Brick Earth

1. Brick Clay Mining of M/s S.K.B
2. Brick Clay Mining of M/s S.B.W Bricks
3. Brick Clay Mining of M/s N.K.B Red Bricks
4. Brick Clay Mining M/s Neha Bricks Works
5. Brick Clay Mining of M/s Laxmi Bricks
6. Brick Clay Mining of M/s Mayur Bricks.
7. Brick Clay Mining of M/s Tajna Bricks.
8. Brick Clay Mining of M/s Sudhir Bricks & Construction

2. Proposals related to Balu Ghats – River bed Sand Mining

1. Baredih Balu Ghat on Kanchi River(Sand Mine) of M/s Mahavir Infraengineering P.
2. Gadadih Balu Ghat (Sand Mine) of M/s Mahavir Infraengineering P.
3. Erika Balu Ghat on Kanchi River (Sand Mine) of M/s Mahavir Infraengineering P.
4. Salsud Balu Ghat on Radu River (Sand Mine) of M/s Mahavir Infraengineering P.
5. Dibadih Balu Ghat (Sand Mine) of M/s Mahavir Infraengineering P. Ltd
6. Daruhatu Balu Ghat (Sand Mine) of M/s Mahavir Infraengineering P. Ltd
7. Hethburhadih Balu Ghat (Sand Mine) of M/s Mahavir Infraengineering P.
8. Karambu Balu Ghat on Kanchi River (Sand Mine) of M/s Mahavir Infraengineering
9. Biradirih Balu Ghat (Sand Mine) of M/s Mahavir Infraengineering P. Ltd
10. Sarjamdih Balu Ghat (Sand Mine) of M/s Mahavir Infraengineering P. Ltd
11. Somadih Balu Ghat (Sand Mine) of M/s Mahavir Infraengineering P. Ltd
12. Churgi Balu Ghat (Sand Mine) of M/s Mahavir Infraengineering P. Ltd
13. Kanchi Balughat
14. Edarmahatu Balughat
15. Gomyadih Balughat

3. Proposal related to Bauxite Mine

1. Narma Bauxite Mine.of Sri Ashok Kumar Poddar

F. The following is the list of PP's request for next meeting.

1. Stone Quarry at Chhapparwar of M/s BSC-C&C Construction.
2. Metal Stone mine with Crusher of M/s Adarsh Group
3. Stone Mine with Crusher of M/s Bishnu Dev Singh.
4. Baijudih Stone Quarry of M/s Md. Saraj.
5. Baijudih Stone Mine of M/s Baijudih Stone Works
6. Brick Clay Mining of M/s Puja Bricks
7. Brick Clay Mining of M/s Harsh Bricks
8. Brick Clay Mining of M/s M.K Bricks

G. Other points

Almost all proponents are complaining about the difficulty and delay in obtaining certificate regarding distance of Forest from project site from DFO. In this regard it is submitted that we may consider self certification based n Topo Sheet, Google map, Satellite Imagery. SEIAA may consider this aspect and agree. However for further strengthening of facts the Proponent along with RQP ~~showed~~ ^{shall} certified the facts inform of affidavit. SEIAA if feel necessary the matter will be counter checked the facts within 2 months from concerned DFO.


The next meeting shall be held from 14th to 16th April 2014.

The detailed MOM covering details of projects along with EC conditions and TOR conditions will be forwarded later.

The meeting concluded with thanks to all present.




(S.B.S Chauhan)
Member



(Er S K Singh)
Member




(Dr. R.P. Singh Sangu)
Member




15/3/2014

(Prof. (Dr.) M.C. Mahata)
Member




15/3/14

(Prof (Dr) Shatrunjay Singh)
Member



15.03.14

(M. Mahto)
Secretary



(A K Saxena)
Chairman

NO 162 ✓

Dated 15.03.2014 ✓

Copy forwarded to Member Secretary, SEIAA.
for kind Information



Secretary

State Level Expert Appraisal Committee
Jharkhand, Ranchi